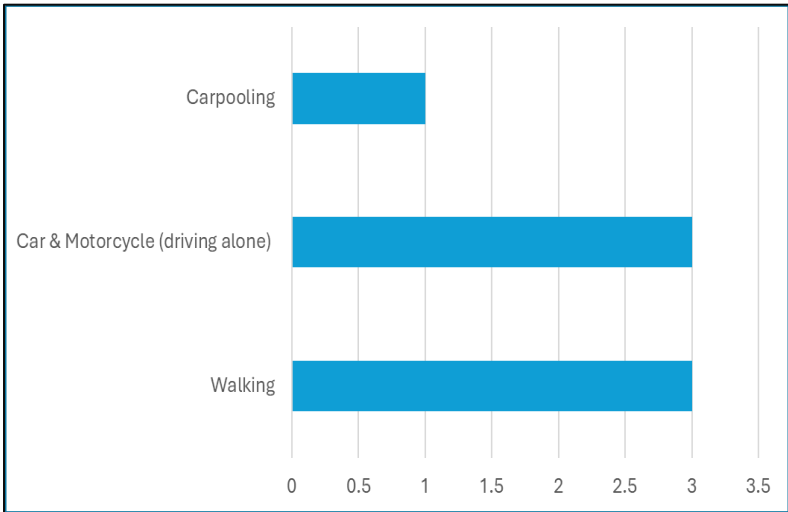


Overview of Public Survey Results



Means of Transportation

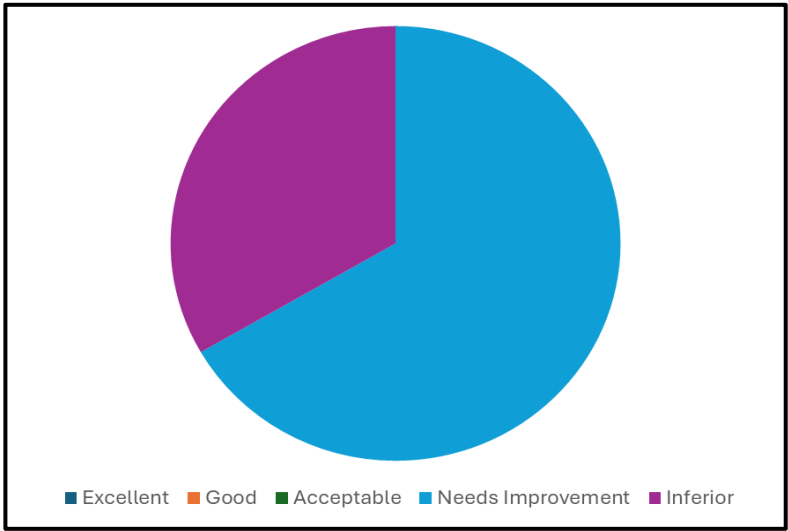
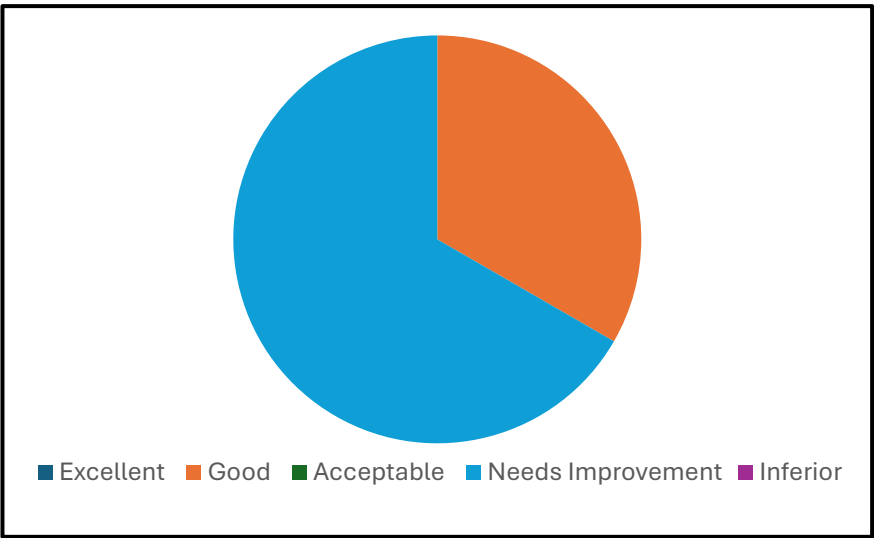
This chart shows respondents' means of transportation. Multiple answers were allowed for this question, but it shows the most popular method of transportation used generally

What methods of transportation do you currently use in Bryant at any time? (Select all that apply)

Views of Existing Issues

The chart below shows how residents in Bryant feel about traffic safety currently

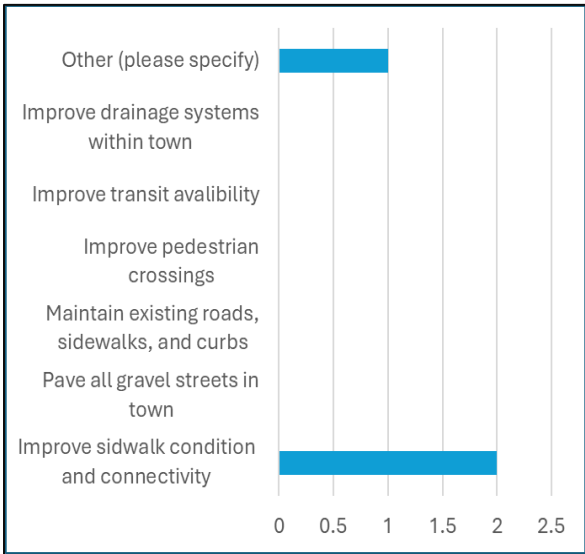
How would you rate traffic safety in Bryant ?



Evaluation of Multimodal infrastructure

This chart shows how survey respondents rated the availability and quality of safe walking and bike facilities in Bryant

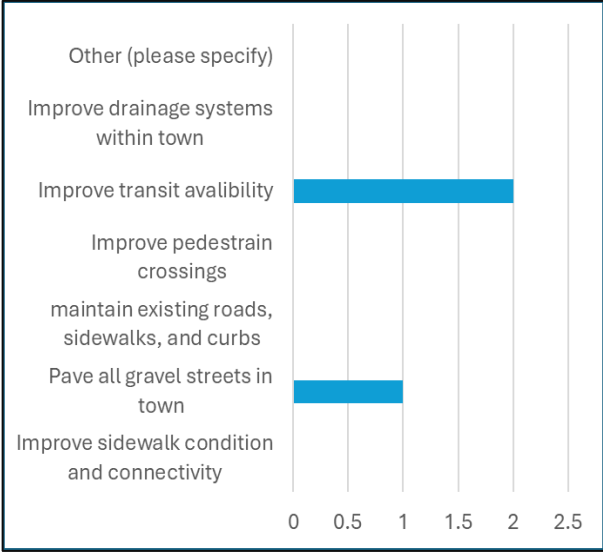
How would you rate the availability and safety of walking and biking facilities (Ex. Sidewalks, bike paths, pedestrian crosswalks, etc.) ?



Which of the following would you rate as the top priority for Bryant's transportation system?

Transportation Priorities

These charts show the survey results depicting the issues respondents' feel are most and least important for the City of Bryant to address.



Which of the following would you place on the lowest priority for Bryant's transportation system?

