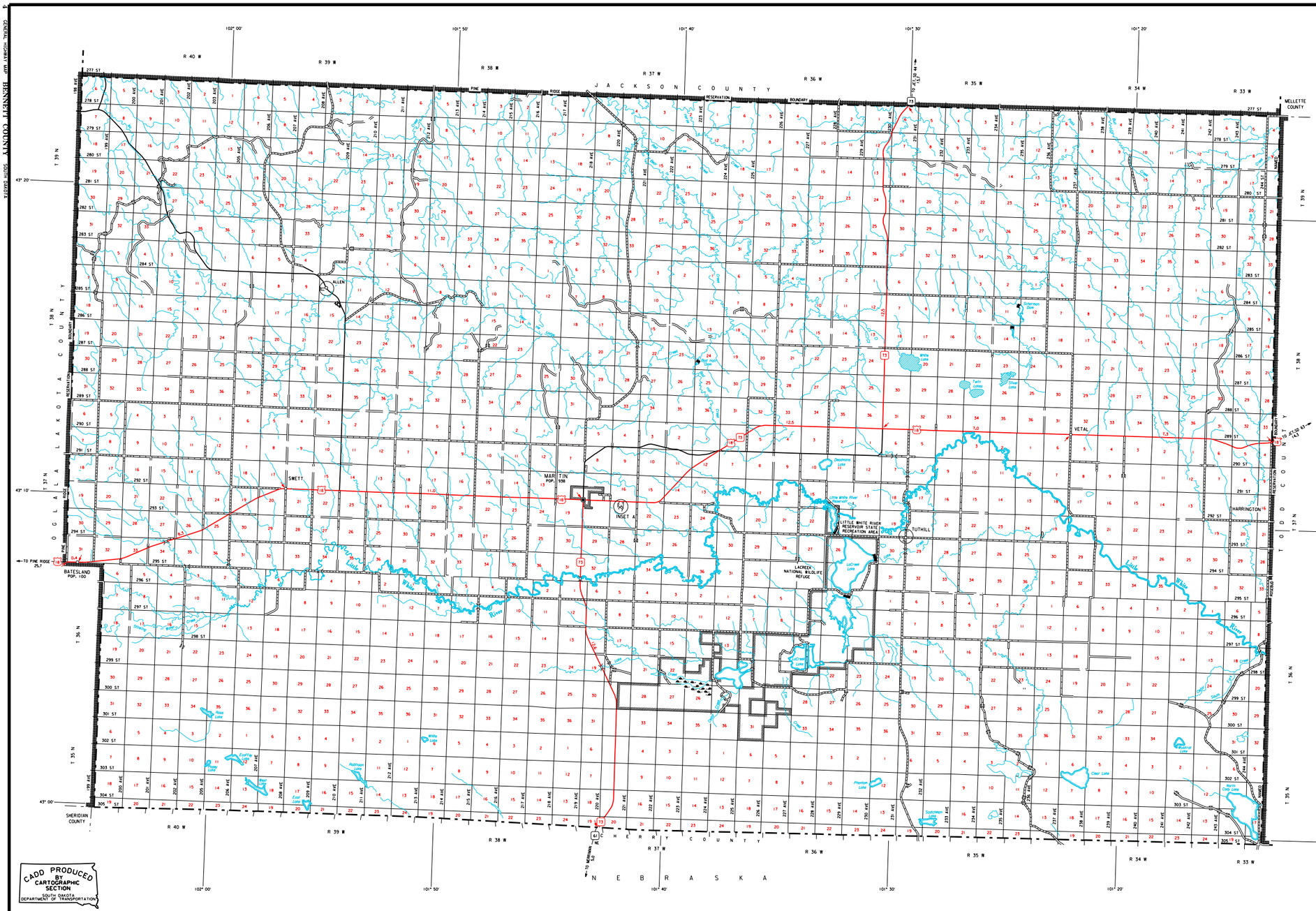

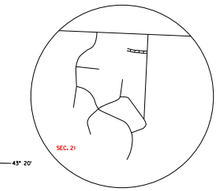

INSET A
SEC. 21 - T 37 N - R 37 W
SCALE IN MILES
0 ¼ ½

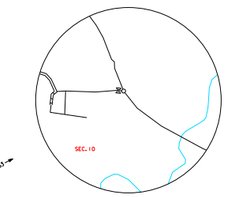

ALLEN
SEC. 10 - T 38 N - R 39 W
SCALE IN MILES
0 ¼ ½

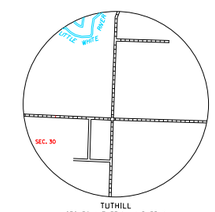

TUTHILL
SEC. 30 - T 37 N - R 35 W
SCALE IN MILES
0 ¼ ½

L E G E N D

INTERSTATE HIGHWAY (FULL CONTROL OF ACCESS)
U S NUMBERED HIGHWAY
STATE NUMBERED HIGHWAY
FEDERAL AID HIGHWAY SYSTEM
FEDERAL AID SECONDARY HIGHWAY SYSTEM
END OF FEDERAL AID DESIGNATED ROUTE

PRIMITIVE ROAD
UNIMPROVED ROAD
GRADED AND DRAINED ROAD
GRAVEL OR STONE SURFACED ROAD
HARD SURFACED ROAD
DIVIDED HIGHWAY (WITH FRONTAGE ROAD)
INTERCHANGE
HIGHWAY GRADE SEPARATION
POINTS BETWEEN INCH DISTANCES ARE MEASURED INDICATED THUS
RAILROAD
RAILROADS IN JUXTAPOSITION TWO OR MORE TRACKS OF SEPARATELY OPERATED COMPANIES ON ADJACENT RIGHT-OF-WAY
RAILROAD CROSSINGS
GRADE CROSSINGS
RAILROAD ABOVE
RAILROAD BELOW
AIRPORT WITH SURFACED RUNWAYS
MILITARY FIELD
AIRPORT, COMPLETE FACILITIES (COMMERCIAL OR MUNICIPAL)
AIRFIELD, LIMITED FACILITIES
LANDING AREA OR STRIP INCLUDING PRIVATE AIR FIELDS
AIRWAY LIGHT BEACON (GENERAL)

NARROW STREAM
WIDE STREAM (INTERMITTENT NAVIGATION)
DRAINAGE DITCH (MAIN)
IRRIGATION DITCH
RESERVOIR, POND OR LAKE
RESERVOIR, WITH DAM
DAM
MARSH OR SWAMP LAND

DOCK, PIER, OR LANDING
HIGHWAY BRIDGE (OVER 20 FT. IN LENGTH)
HIGHWAY BRIDGES CLOSELY SPACED
STEEL TRUSS BRIDGE LARGE
CANTILEVER BRIDGE
FORD - ROAD ESTABLISHED
CONCRETE FORD
CAUSEWAY
CATTLE GUARD
PROMINENT ELEVATION

STATE LINE
COUNTY LINE
CONGRESSIONAL TOWNSHIP LINE
SECTION LINE
FEDERAL AND STATE RESERVATION BOUNDARY LINE
MONUMENT (SMALL)
COUNTY SEAT
OTHER CITIES AND VILLAGES
UNINCORPORATED VILLAGE OR AREA OF CONGESTED CULTURE
INCORPORATED CITY OR VILLAGE (FIGURES INDICATED 1990 POPULATION)

N
W E
S

GENERAL HIGHWAY MAP

BENNETT COUNTY

SOUTH DAKOTA

prepared by the
SOUTH DAKOTA DEPARTMENT OF TRANSPORTATION
in cooperation with the
U.S. DEPARTMENT OF TRANSPORTATION
FEDERAL HIGHWAY ADMINISTRATION

SCALE
0 1 2 3 4 5 MILES

2024

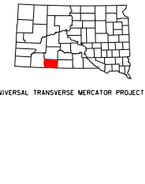

UNIVERSAL TRANSVERSE MERCATOR PROJECTION

CADD PRODUCED BY CARTOGRAPHIC SECTION
SOUTH DAKOTA DEPARTMENT OF TRANSPORTATION

RESTRICTION OF LIABILITY: The South Dakota Department of Transportation makes no claims, promises or guarantees about the accuracy, completeness, or adequacy of this map and expressly disclaims liability for errors and omissions in the data content; No warranty of any kind, implied, expressed or statutory, including but not limited to the warranties of non-infringement of third party rights, title, merchantability and fitness for a particular purpose is given with respect to this data.

COPIES OF THIS MAP ARE AVAILABLE FOR PUBLIC USE AT A NOMINAL COST

S.D. Department of Transportation
Map Sales - - Ph.(605)773 3249
Pierre, South Dakota 57501

GENERAL HIGHWAY MAP BENNETT COUNTY SOUTH DAKOTA