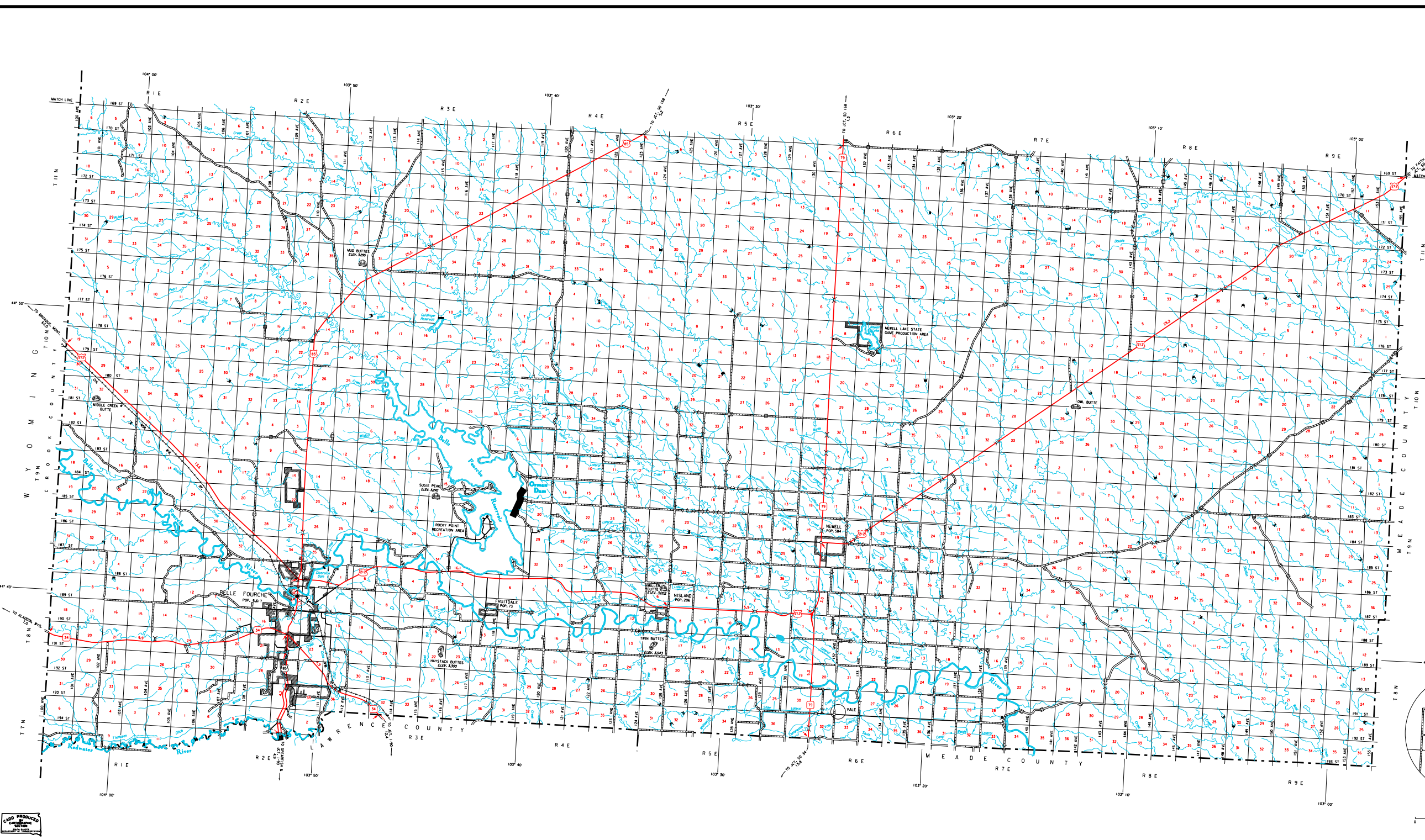



W 30' 00" 104° 00' 103° 50' 103° 40' 103° 30' 103° 20' 103° 10' 103° 00'

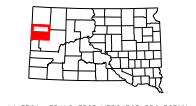


**LEGEND**

INTERSTATE HIGHWAY - FULL CONTROL OF ACCESS		NARROW STREAM	
U.S. NUMBERED HIGHWAY		WIDE STREAM - PERMANENT NAVIGATION	
STATE NUMBERED HIGHWAY		ORANGE DITCH - MAIN	
FEDERAL AID HIGHWAY SYSTEM		IRRIGATION DITCH	
FEDERAL AID SECONDARY HIGHWAY SYSTEM		RESERVOIR - FOND OF LAKE	
END OF FEDERAL AID DESIGNATED ROUTE		RESERVOIR - WITH DAM	
		DAM	
		WADG OF BEAR LAKE	
PRIVATE ROAD		ROCK, PEAK, OR LANDM	
UNIMPROVED ROAD		HIGHWAY BRIDGE OVER 30 FT. IN LENGTH	
GRAVEL AND SHIMED ROAD		HIGHWAY BRIDGE CLOSELY SPACED	
GRAVEL OR STONE SURFACED ROAD		STEEL TRUSS BRIDGE LARGE	
HARD SURFACED ROAD		CONCRETE BRIDGE	
DIVIDED HIGHWAY - 20 FT. (SIDEWAYS ROAD)		FORD - ROAD ESTABLISHED	
INTERCHANGE		CONCRETE FORD	
HIGHWAY GRADE SEPARATION		CADGETRY	
POINTS BETWEEN BRIDGE SPACES		CATTLE GUARD	
RAILROADS IN SEPARATION		PROMINENT ELEVATION	
TWO OR MORE TRACKS OF SEPARATELY OPERATED COMPANIES OR ADJACENT RIGHT-OF-WAY		STATE LINE	
RAILROAD CROSSING		COUNTY LINE	
RAILROAD CROSSING		FEDERAL AND STATE RESERVATION BOUNDARY LINE	
RAILROAD ABOVE		CONGRESSIONAL TEMPORARY LINE	
RAILROAD BELOW		SECTION LINE	
AIRPORT WITH SURVEY NUMBERS		FEDERAL AND STATE RESERVATION BOUNDARY LINE	
		COUNTY SEAT	
		OTHER CITIES AND VILLAGES	
		UNINCORPORATED VILLAGE OR AREA OF CONCENTRATED POPULATION	
		POP. 250	
		POP. 100	
		POP. 50	
		POP. 25	
		POP. 10	
		POP. 5	
		POP. 2	
		POP. 1	

  
**GENERAL HIGHWAY MAP**  
**SOUTH HALF**  
**BUTTE COUNTY**  
**SOUTH DAKOTA**  
 prepared by the  
**SOUTH DAKOTA DEPARTMENT OF TRANSPORTATION**  
 in cooperation with the  
**U.S. DEPARTMENT OF TRANSPORTATION**  
**FEDERAL HIGHWAY ADMINISTRATION**

SCALE  
 0 1 2 3 4 5 MILES  
**2021**

  
 UNIVERSAL TRANSVERSE MERCATOR PROJECTION

VALE  
 SEC. 28 - T 8 N - R 6 E  
 SCALE IN MILES  
 0 1/4 1/2 3/4 1

RESTRICTION OF LIABILITY: The South Dakota Department of Transportation makes no warranty, express or implied, about the accuracy, completeness or timeliness of the data or information contained in this map. The user of this map assumes all responsibility for any and all uses, purposes or applications of the data or information contained in this map. The user of this map assumes all responsibility for any and all uses, purposes or applications of the data or information contained in this map.

COPIES OF THIS MAP ARE AVAILABLE FOR PUBLIC USE AT A NOMINAL COST  
 S.D. Department of Transportation  
 Map Sales - P.O. Box 773, 2049  
 Pierre, South Dakota 57501

1:50,000

GENERAL HIGHWAY MAP BUTTE COUNTY SOUTH HALF SOUTH DAKOTA