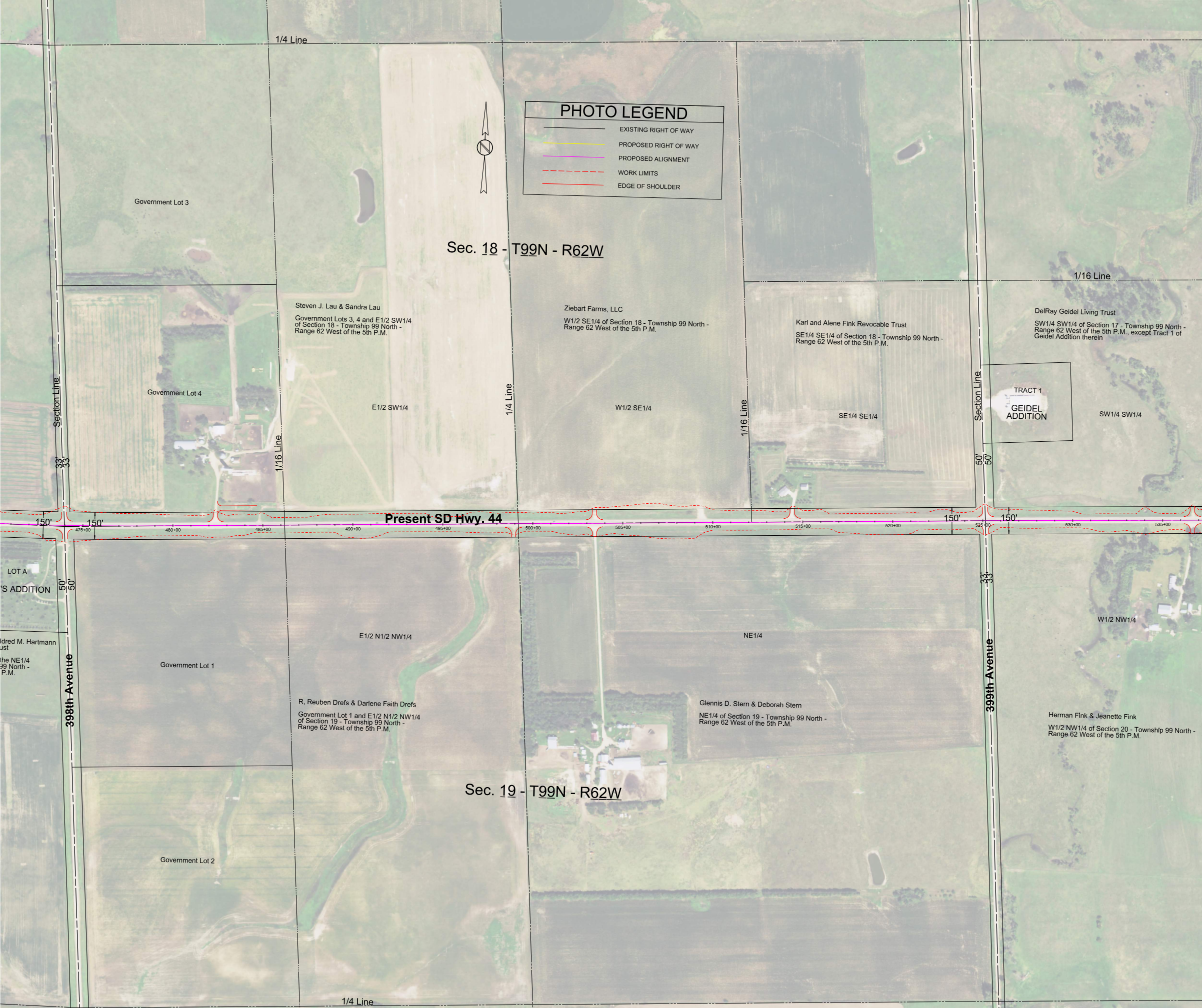
PHOTO LEGEND
EXISTING RIGHT OF WAY
PROPOSED RIGHT OF WAY
PROPOSED ALIGNMENT
WORK LIMITS
EDGE OF SHOULDER
N
1/4 Line
Sec. 18 - T99N - R62W
Government Lot 3
1/16 Line
Steven J. Lau & Sandra Lau
Government Lots 3, 4 and E1/2 SW1/4 of Section 18 - Township 99 North - Range 62 West of the 5th P.M.
Ziebart Farms, LLC
W1/2 SE1/4 of Section 18 - Township 99 North - Range 62 West of the 5th P.M.
Karl and Alene Fink Revocable Trust
SE1/4 SE1/4 of Section 18 - Township 99 North - Range 62 West of the 5th P.M.
DelRay Geidel Living Trust
SW1/4 SW1/4 of Section 17 - Township 99 North - Range 62 West of the 5th P.M., except Tract 1 of Geidel Addition therein
Section Line
Government Lot 4
E1/2 SW1/4
1/4 Line
W1/2 SE1/4
1/16 Line
SE1/4 SE1/4
Section Line
TRACT 1
GEIDEL ADDITION
SW1/4 SW1/4
1/16 Line
33'
33'
50'
50'
150'
150'
Present SD Hwy. 44
150'
150'
475+00
480+00
485+00
490+00
495+00
500+00
505+00
510+00
515+00
520+00
525+00
530+00
535+00
LOT A
'S ADDITION
50'
50'
33'
33'
ldred M. Hartmann
ust
the NE1/4
99 North -
P.M.
398th Avenue
Government Lot 1
E1/2 N1/2 NW1/4
R, Reuben Drefs & Darlene Faith Drefs
Government Lot 1 and E1/2 N1/2 NW1/4 of Section 19 - Township 99 North - Range 62 West of the 5th P.M.
NE1/4
Glennis D. Stern & Deborah Stern
NE1/4 of Section 19 - Township 99 North - Range 62 West of the 5th P.M.
399th Avenue
W1/2 NW1/4
Herman Fink & Jeanette Fink
W1/2 NW1/4 of Section 20 - Township 99 North - Range 62 West of the 5th P.M.
Sec. 19 - T99N - R62W
Government Lot 2
1/4 Line

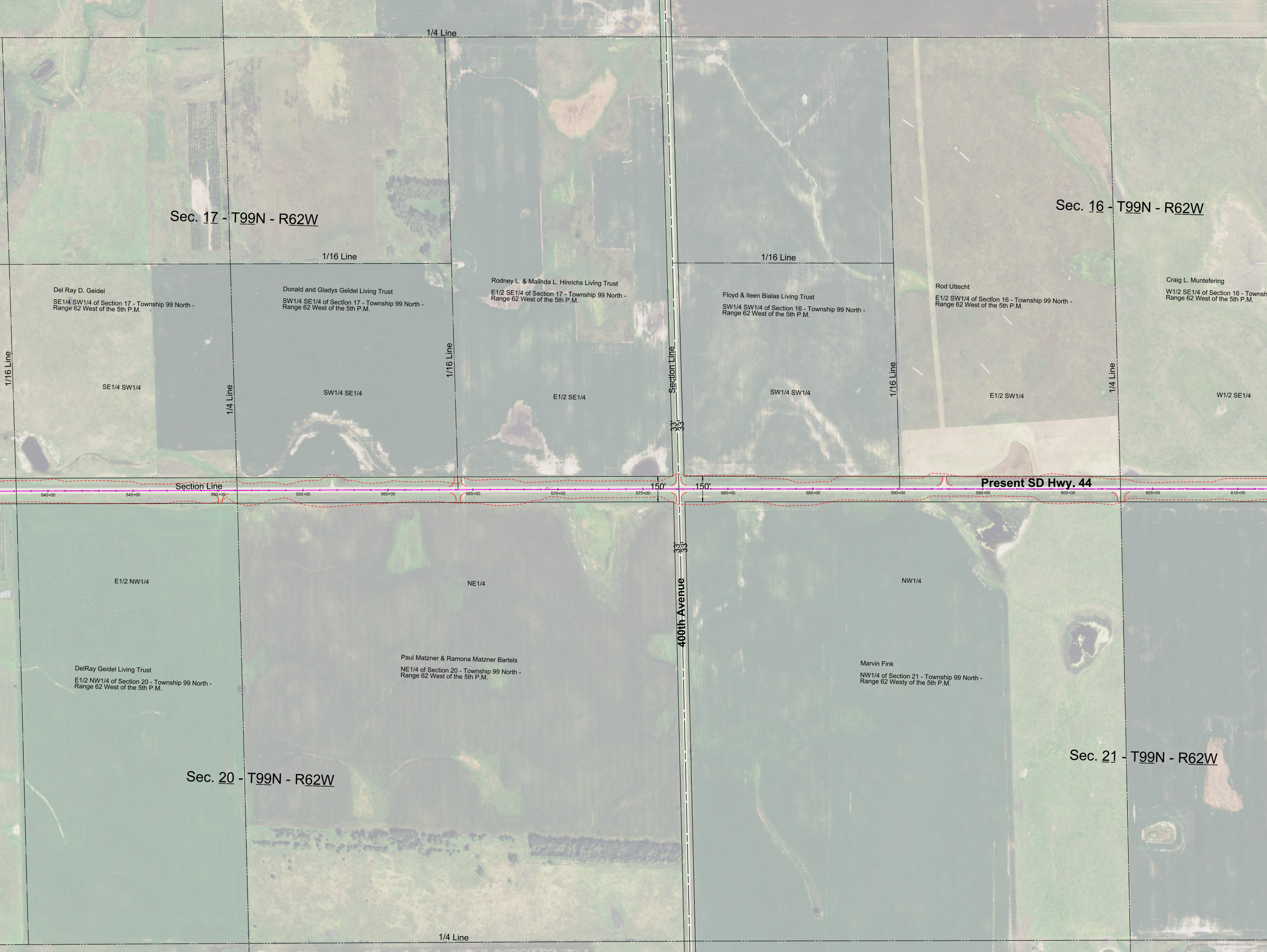
1/4 Line
Sec. 17 - T99N - R62W
Sec. 16 - T99N - R62W
1/16 Line
1/16 Line
Del Ray D. Geidel
SE1/4 SW1/4 of Section 17 - Township 99 North - Range 62 West of the 5th P.M.
Donald and Gladys Geidel Living Trust
SW1/4 SE1/4 of Section 17 - Township 99 North - Range 62 West of the 5th P.M.
Rodney L. & Malinda L. Hinrichs Living Trust
E1/2 SE1/4 of Section 17 - Township 99 North - Range 62 West of the 5th P.M.
Floyd & Ileen Bialas Living Trust
SW1/4 SW1/4 of Section 16 - Township 99 North - Range 62 West of the 5th P.M.
Rod Uttecht
E1/2 SW1/4 of Section 16 - Township 99 North - Range 62 West of the 5th P.M.
Craig L. Muntefering
W1/2 SE1/4 of Section 16 - Townsh
Range 62 West of the 5th P.M.
1/16 Line
1/4 Line
1/16 Line
Section Line
1/16 Line
1/4 Line
SE1/4 SW1/4
SW1/4 SE1/4
E1/2 SE1/4
SW1/4 SW1/4
E1/2 SW1/4
W1/2 SE1/4
33'
33'
Section Line
150'
150'
Present SD Hwy. 44
540+00
545+00
550+00
555+00
560+00
565+00
570+00
575+00
580+00
585+00
590+00
595+00
600+00
605+00
610+00
33'
33'
400th Avenue
E1/2 NW1/4
NE1/4
NW1/4
DelRay Geidel Living Trust
E1/2 NW1/4 of Section 20 - Township 99 North - Range 62 West of the 5th P.M.
Paul Matzner & Ramona Matzner Bartels
NE1/4 of Section 20 - Township 99 North - Range 62 West of the 5th P.M.
Marvin Fink
NW1/4 of Section 21 - Township 99 North - Range 62 Westy of the 5th P.M.
Sec. 20 - T99N - R62W
Sec. 21 - T99N - R62W
1/4 Line

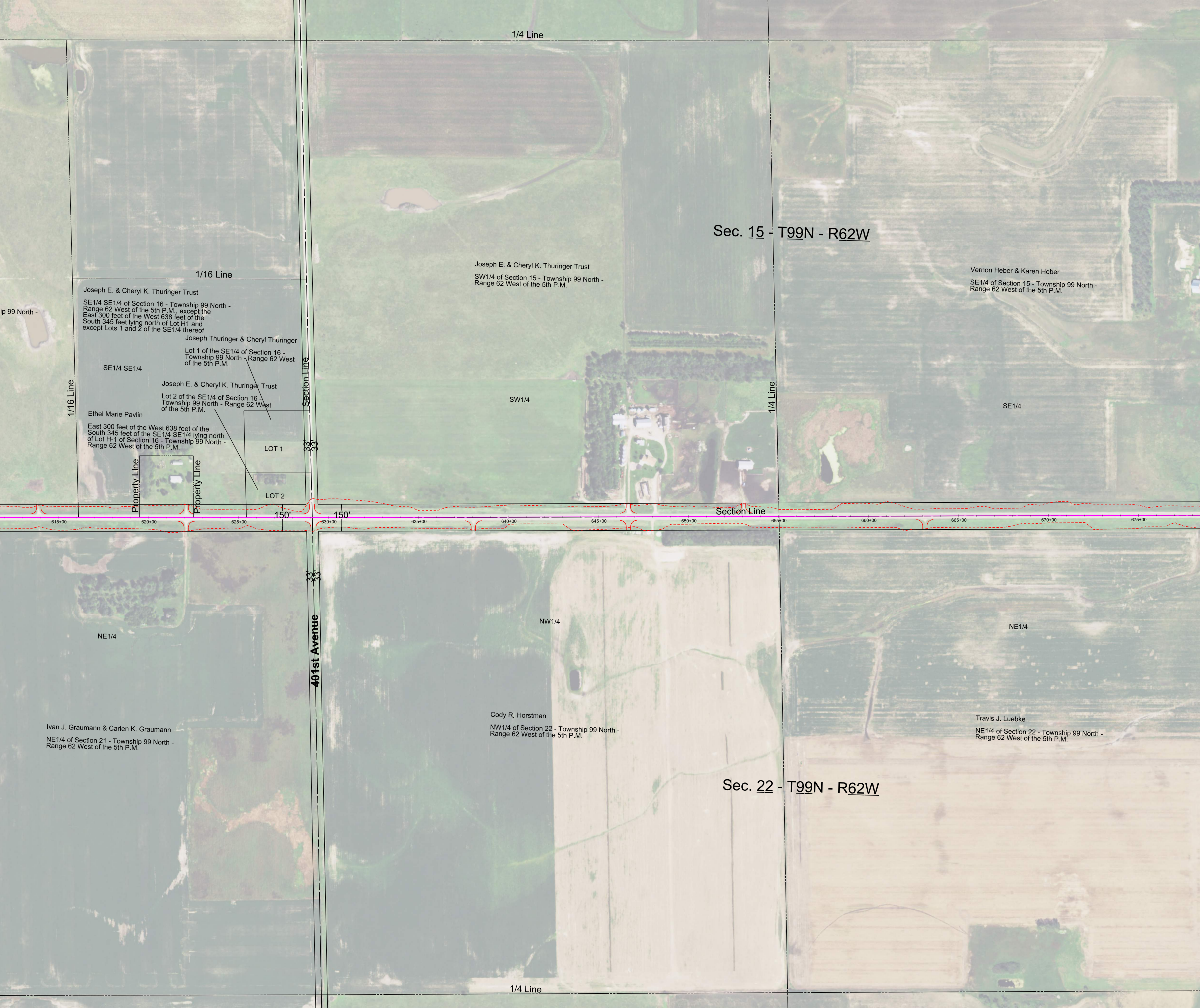
1/4 Line
Sec. 15 - T99N - R62W
Joseph E. & Cheryl K. Thuringer Trust
SW1/4 of Section 15 - Township 99 North - Range 62 West of the 5th P.M.
Vernon Heber & Karen Heber
SE1/4 of Section 15 - Township 99 North - Range 62 West of the 5th P.M.
1/16 Line
Joseph E. & Cheryl K. Thuringer Trust
SE1/4 SE1/4 of Section 16 - Township 99 North - Range 62 West of the 5th P.M., except the East 300 feet of the West 638 feet of the South 345 feet lying north of Lot H1 and except Lots 1 and 2 of the SE1/4 thereof
ip 99 North -
Joseph Thuringer & Cheryl Thuringer
Lot 1 of the SE1/4 of Section 16 - Township 99 North - Range 62 West of the 5th P.M.
SE1/4 SE1/4
Joseph E. & Cheryl K. Thuringer Trust
Lot 2 of the SE1/4 of Section 16 - Township 99 North - Range 62 West of the 5th P.M.
Ethel Marie Pavlin
East 300 feet of the West 638 feet of the South 345 feet of the SE1/4 SE1/4 lying north of Lot H-1 of Section 16 - Township 99 North - Range 62 West of the 5th P.M.
1/16 Line
Section Line
1/4 Line
SW1/4
SE1/4
LOT 1
LOT 2
33'
33'
Property Line
Property Line
150'
150'
Section Line
615+00
620+00
625+00
630+00
635+00
640+00
645+00
650+00
655+00
660+00
665+00
670+00
675+00
33'
33'
401st Avenue
NE1/4
NW1/4
NE1/4
Cody R. Horstman
NW1/4 of Section 22 - Township 99 North - Range 62 West of the 5th P.M.
Travis J. Luebke
NE1/4 of Section 22 - Township 99 North - Range 62 West of the 5th P.M.
Ivan J. Graumann & Carlen K. Graumann
NE1/4 of Section 21 - Township 99 North - Range 62 West of the 5th P.M.
Sec. 22 - T99N - R62W
1/4 Line

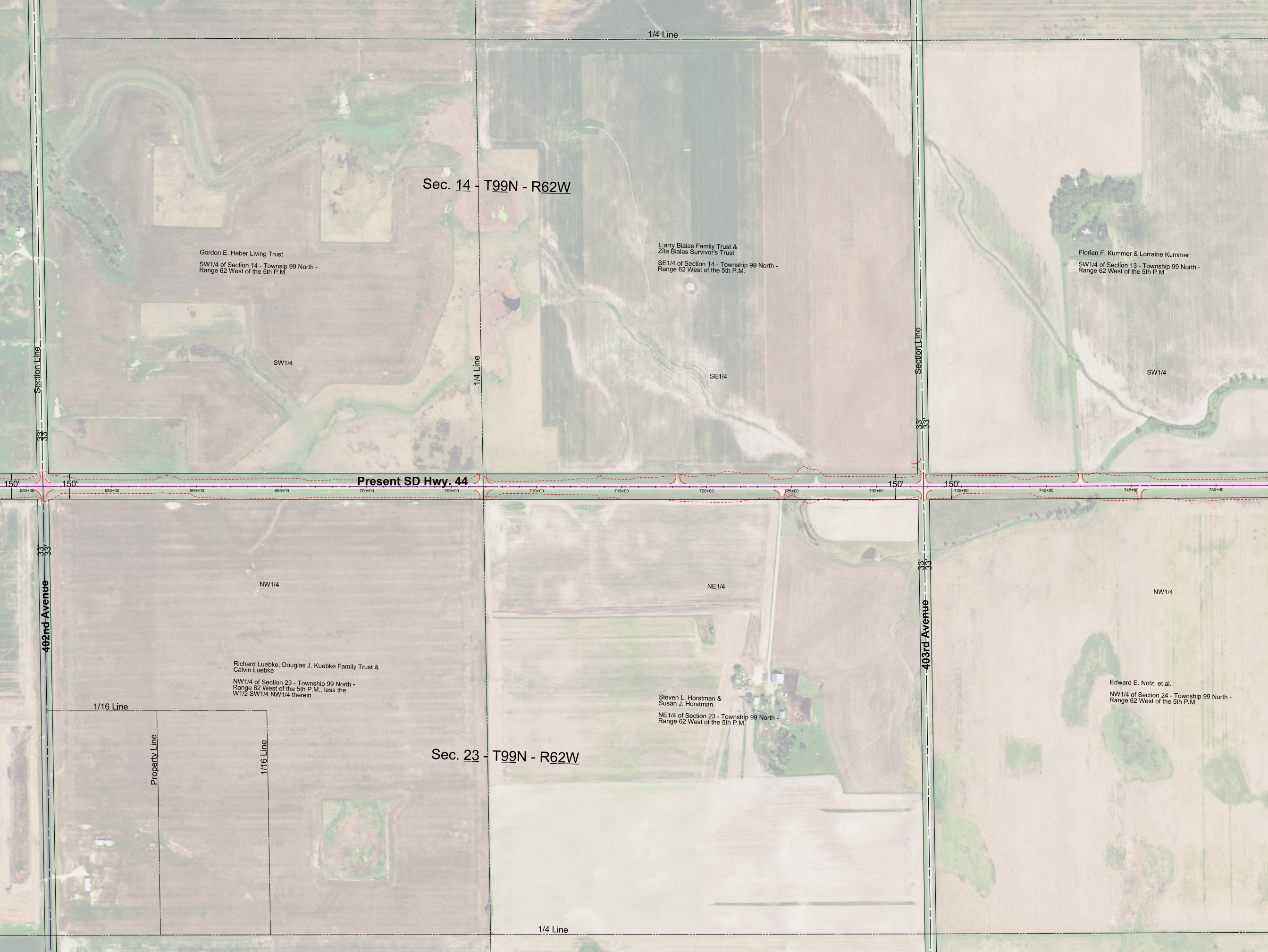
1/4 Line
Sec. 14 - T99N - R62W
Gordon E. Heber Living Trust
SW1/4 of Section 14 - Townsip 99 North - Range 62 West of the 5th P.M.
L:arry Bialas Family Trust & Zita Bialas Survivor's Trust
SE1/4 of Section 14 - Township 99 North - Range 62 West of the 5th P.M.
Florian F. Kummer & Lorraine Kummer
SW1/4 of Section 13 - Township 99 North - Range 62 West of the 5th P.M.
Section Line
SW1/4
1/4 Line
SE1/4
Section Line
SW1/4
33'
33'
33'
33'
150'
150'
Present SD Hwy. 44
150'
150'
680+00
685+00
690+00
695+00
700+00
705+00
710+00
715+00
720+00
725+00
730+00
735+00
740+00
745+00
750+00
33'
33'
33'
33'
NW1/4
NE1/4
NW1/4
402nd Avenue
403rd Avenue
Richard Luebke, Douglas J. Kuebke Family Trust & Calvin Luebke
NW1/4 of Section 23 - Township 99 North - Range 62 West of the 5th P.M., less the W1/2 SW1/4 NW1/4 therein
Steven L. Horstman & Susan J. Horstman
NE1/4 of Section 23 - Township 99 North - Range 62 West of the 5th P.M.
Edward E. Nolz, et al.
NW1/4 of Section 24 - Township 99 North - Range 62 West of the 5th P.M.
1/16 Line
Property Line
1/16 Line
Sec. 23 - T99N - R62W
1/4 Line

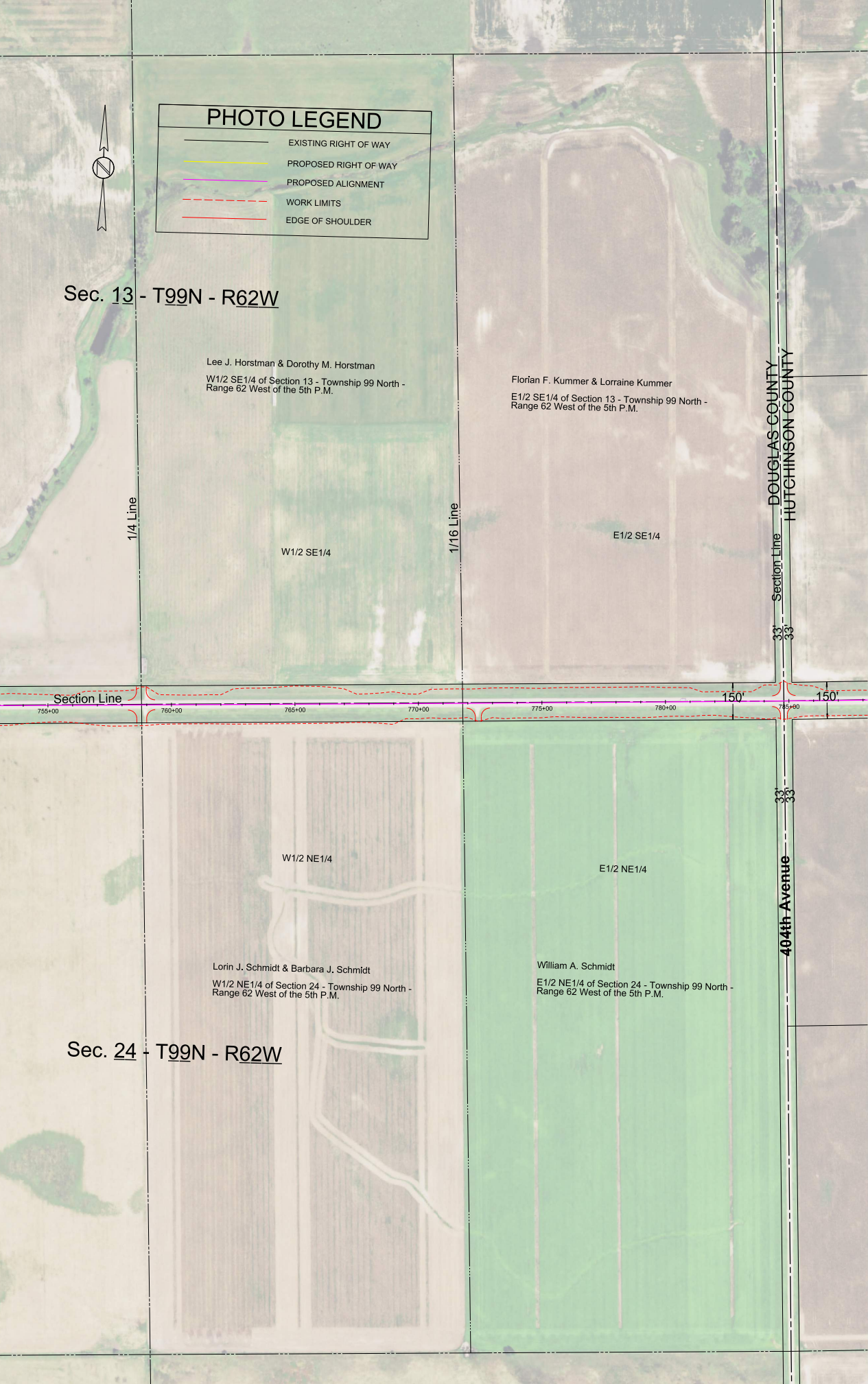
PHOTO LEGEND
EXISTING RIGHT OF WAY
PROPOSED RIGHT OF WAY
PROPOSED ALIGNMENT
WORK LIMITS
EDGE OF SHOULDER
N
Sec. 13 - T99N - R62W
Lee J. Horstman & Dorothy M. Horstman
W1/2 SE1/4 of Section 13 - Township 99 North - Range 62 West of the 5th P.M.
Florian F. Kummer & Lorraine Kummer
E1/2 SE1/4 of Section 13 - Township 99 North - Range 62 West of the 5th P.M.
1/4 Line
1/16 Line
W1/2 SE1/4
E1/2 SE1/4
DOUGLAS COUNTY
HUTCHINSON COUNTY
Section Line
33'
33'
Section Line
755+00
760+00
765+00
770+00
775+00
780+00
785+00
150'
150'
33'
33'
W1/2 NE1/4
E1/2 NE1/4
404th Avenue
Lorin J. Schmidt & Barbara J. Schmidt
W1/2 NE1/4 of Section 24 - Township 99 North - Range 62 West of the 5th P.M.
William A. Schmidt
E1/2 NE1/4 of Section 24 - Township 99 North - Range 62 West of the 5th P.M.
Sec. 24 - T99N - R62W