

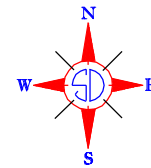

# BENCH MARKS WITH PID NUMBERS

## LEGEND

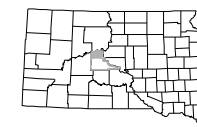
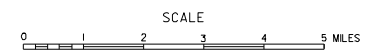
▲ = BENCH MARKS

▲ = BENCH MARKS REPORTED AS NOT FOUND

NM2128 = POINT ID NUMBER



## NORTH HALF STANLEY COUNTY SOUTH DAKOTA



UNIVERSAL TRANSVERSE MERCATOR PROJECTION

