



DEPARTMENT OF
TRANSPORTATION

S.D. Highway 1889 Weekly Update 6/10/2026



Weekly Meeting:

Weekly Meetings to be held at AGC Building at
300 E Capitol Ave, Suite 1. Enter through side
door on S. Highland Street.

Time: 11:00 AM

Day: Wednesdays

Facebook Live Stream: KCCR Radio

KCCR and DRG will keep you up to date with any
traffic changes and progress of the project!





S.D. Highway 1889 (Euclid Ave) 2026 Construction Schedule

Phase 3A & Elizabeth Street:
Early March to Late July 2026

Wynoka:
Completed

Phase 4A:
Early March to Mid-July 2026

Phase 3C:
Mid-June to Mid-Aug. 2026

Phase 3B:
Early Aug. to Late Nov. 2026

Phase 4B:
Early Aug. to Late Nov. 2026

Schedule is weather-dependent

Wynoka Avenue

(Hilgers Gulch to Euclid Ave.)

- Intersection of Euclid Ave. and Wynoka St. remains closed
- Access to Wynoka St. per Highland Ave., Mary Lane, and Evans St.

 Road Closed



Closure locations from E Wynoka St. to Elizabeth St.

- S.D. Highway 1889 (Euclid Ave.) fully closed from Wynoka St. to Elizabeth St.

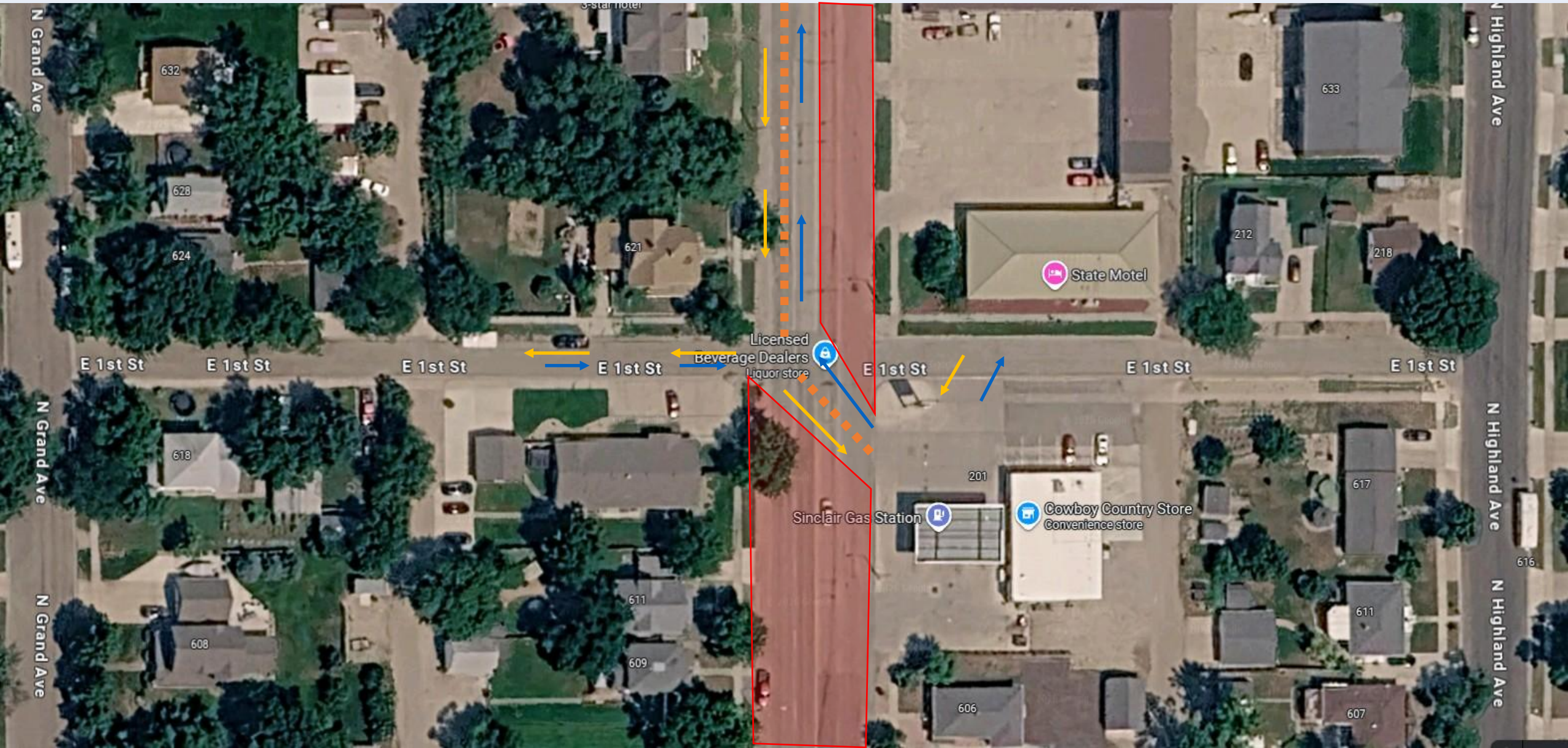


— Road Closed

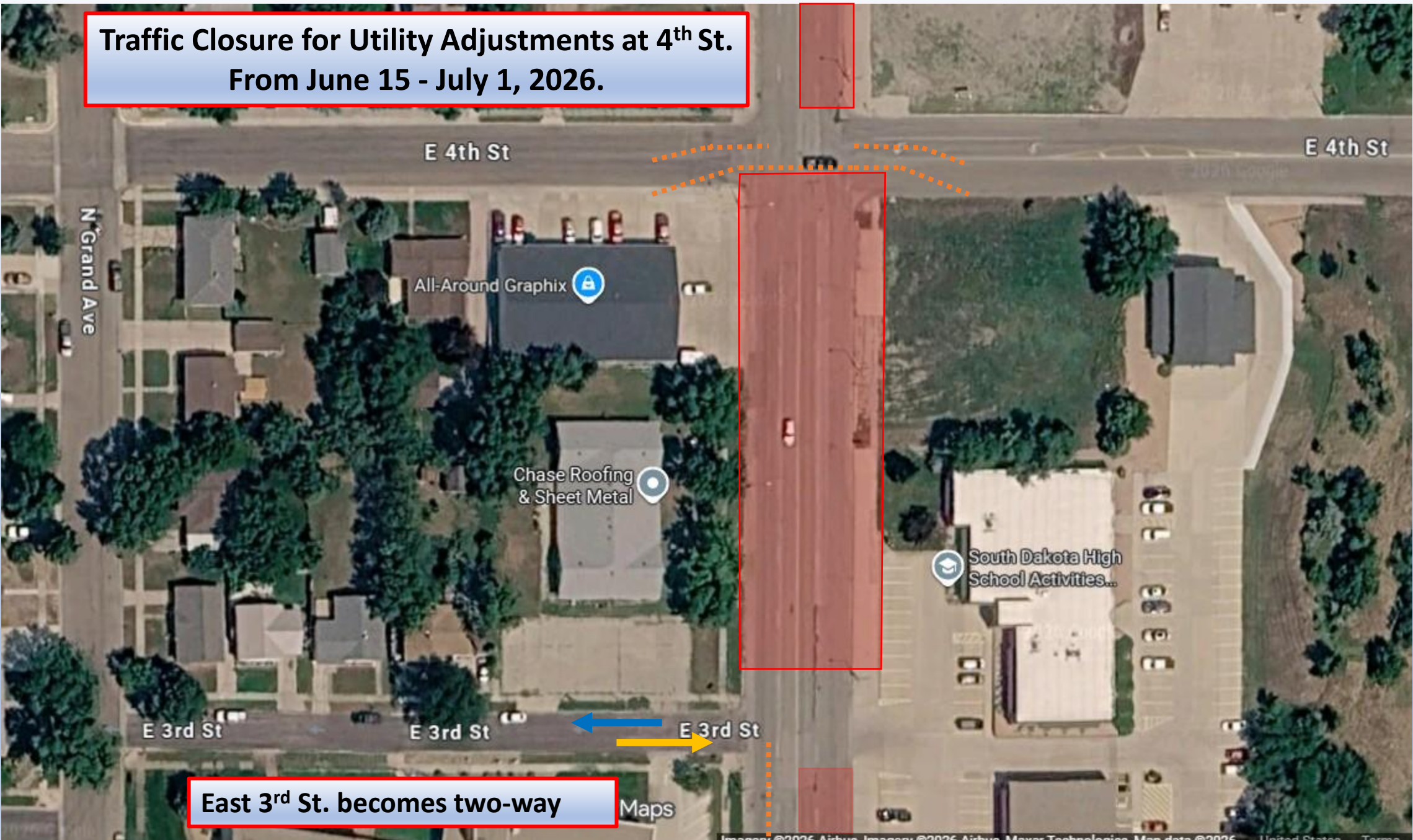
- Northbound lanes of S.D. Highway 1889 (Euclid Ave.) closed from East First St. to North of 8th St.
 - 4th St open to East and West traffic
 - East 3rd St. will now accommodate two-way traffic
 - East 1st St. is open West of S.D. Highway 1889 (Euclid Ave.)
 - Euclid Ave. Closed 3rd St. to 4th St.



- Two-way traffic on southbound lanes of S.D. Highway 1889 (Euclid Ave.)
- East 1st street is open from S.D. Highway 1889 (Euclid Ave.) to North Grand Ave.
- East 1st street from S.D. Highway 1889 (Euclid Ave.) to North Highland Ave. is local traffic only



**Traffic Closure for Utility Adjustments at 4th St.
From June 15 - July 1, 2026.**



East 3rd St. becomes two-way


Recap!

- Wynoka St. is now open from Hilgers Gulch to Euclid Ave.
- S.D. Highway 1889 (Euclid Ave.) fully closed from Broadway Ave. to Elizabeth St.
- Elizabeth St. West of S.D. Highway 1889 (Euclid Ave.) closed
- 1st St open to Grand Ave.
- Businesses are accessible from Euclid Ave.
- Northbound Lanes from 1st Street to 4th Street closed
- 4th Street utility relocation begins June 15, 2026
- Northbound lanes from 4th St. to North of 8th St. closed



Text Notifications:

For updates on major traffic changes during the project, subscribe to a free text-in service. To subscribe, text "EUCLID" to 605-566-4041. Subscribers can unsubscribe at any time.



4th Grade
Work Zone
Awareness
Artwork Winner

Stella
Jefferson Elementary



SOUTH DAKOTA

