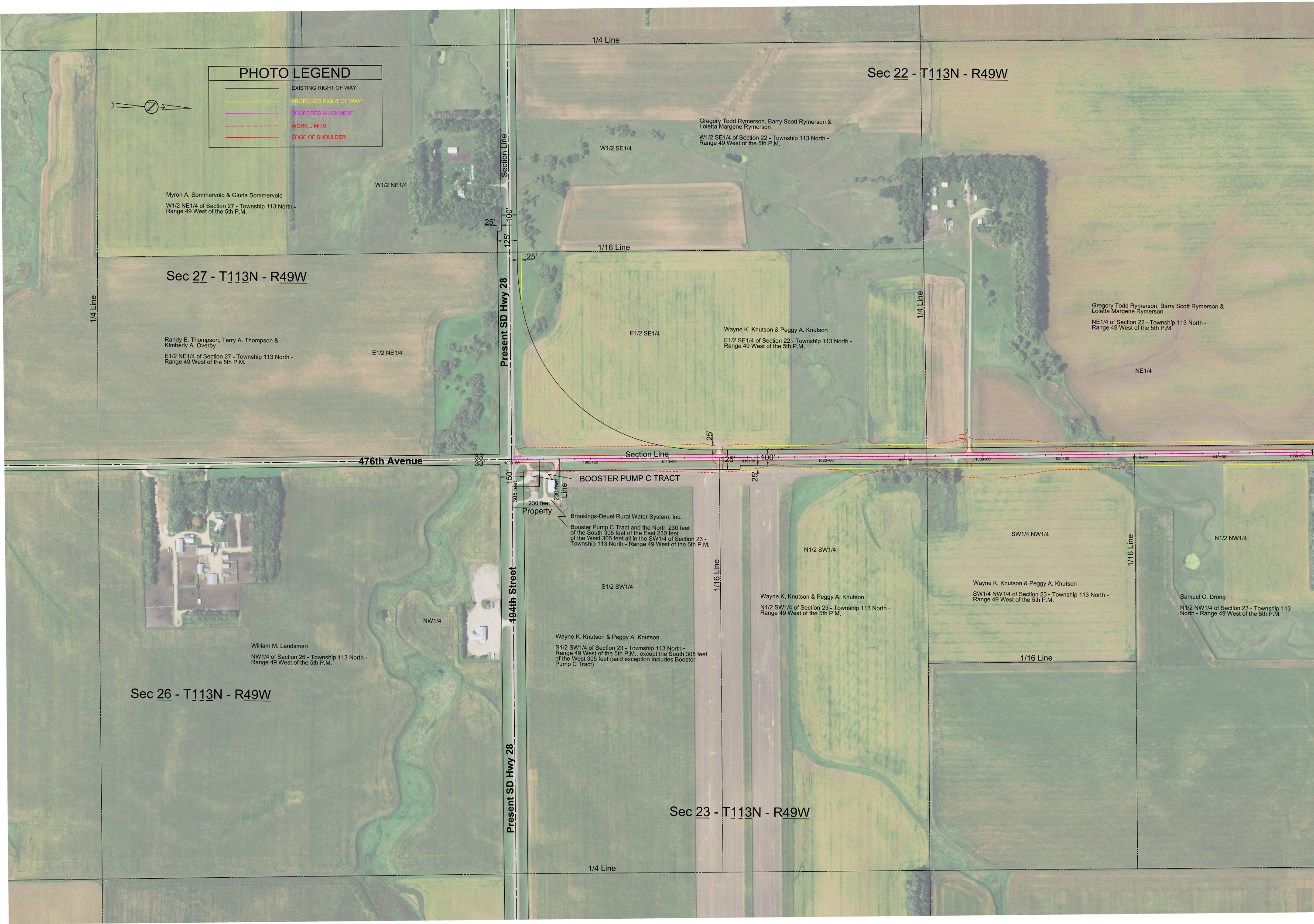
PHOTO LEGEND
EXISTING RIGHT OF WAY
PROPOSED RIGHT OF WAY
PROPOSED ALIGNMENT
WORK LIMITS
EDGE OF SHOULDER
N
1/4 Line
Sec 22 - T113N - R49W
Gregory Todd Rymerson, Barry Scott Rymerson & Loletta Margene Rymerson
W1/2 SE1/4 of Section 22 - Township 113 North - Range 49 West of the 5th P.M.
W1/2 SE1/4
Section Line
W1/2 NE1/4
Myron A. Sommervold & Gloria Sommervold
W1/2 NE1/4 of Section 27 - Township 113 North - Range 49 West of the 5th P.M.
25'
100'
125'
25'
1/16 Line
Sec 27 - T113N - R49W
1/4 Line
Present SD Hwy 28
E1/2 SE1/4
Wayne K. Knutson & Peggy A. Knutson
E1/2 SE1/4 of Section 22 - Township 113 North - Range 49 West of the 5th P.M.
1/4 Line
Gregory Todd Rymerson, Barry Scott Rymerson & Loletta Margene Rymerson
NE1/4 of Section 22 - Township 113 North - Range 49 West of the 5th P.M.
NE1/4
Randy E. Thompson, Terry A. Thompson & Kimberly A. Overby
E1/2 NE1/4 of Section 27 - Township 113 North - Range 49 West of the 5th P.M.
E1/2 NE1/4
25'
476th Avenue
33'
33'
Section Line
1000+00
1005+00
1010+00
125'
1015+00
100'
1020+00
1025+00
1030+00
1035+00
1040+00
1045+00
1050+00
25'
150'
305 feet
230 feet
Line
230 feet
Property
BOOSTER PUMP C TRACT
Brookings-Deuel Rural Water System, Inc.
Booster Pump C Tract and the North 230 feet of the South 305 feet of the East 230 feet of the West 305 feet all in the SW1/4 of Section 23 - Township 113 North - Range 49 West of the 5th P.M.
SW1/4 NW1/4
N1/2 SW1/4
1/16 Line
1/16 Line
N1/2 NW1/4
194th Street
S1/2 SW1/4
Wayne K. Knutson & Peggy A. Knutson
N1/2 SW1/4 of Section 23 - Township 113 North - Range 49 West of the 5th P.M.
Wayne K. Knutson & Peggy A. Knutson
SW1/4 NW1/4 of Section 23 - Township 113 North - Range 49 West of the 5th P.M.
Samuel C. Drong
N1/2 NW1/4 of Section 23 - Township 113 North - Range 49 West of the 5th P.M.
NW1/4
Wayne K. Knutson & Peggy A. Knutson
S1/2 SW1/4 of Section 23 - Township 113 North - Range 49 West of the 5th P.M., except the South 305 feet of the West 305 feet (said exception includes Booster Pump C Tract)
William M. Landsman
NW1/4 of Section 26 - Township 113 North - Range 49 West of the 5th P.M.
1/16 Line
Sec 26 - T113N - R49W
Present SD Hwy 28
Sec 23 - T113N - R49W
1/4 Line

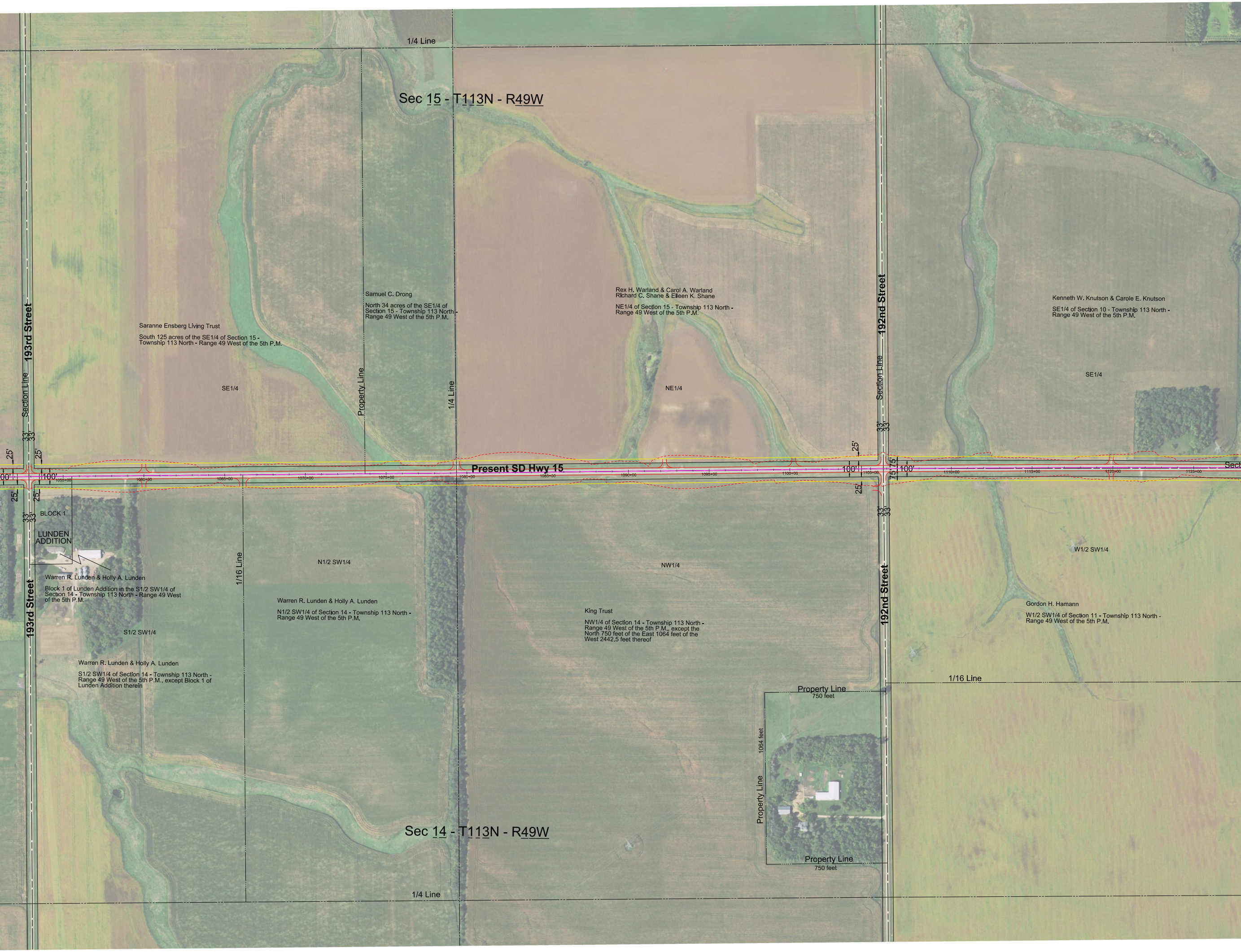
1/4 Line
Sec 15 - T113N - R49W
Samuel C. Drong
North 34 acres of the SE1/4 of Section 15 - Township 113 North - Range 49 West of the 5th P.M.
Rex H. Warland & Carol A. Warland
Richard C. Shane & Eileen K. Shane
NE1/4 of Section 15 - Township 113 North - Range 49 West of the 5th P.M.
192nd Street
Kenneth W. Knutson & Carole E. Knutson
SE1/4 of Section 10 - Township 113 North - Range 49 West of the 5th P.M.
193rd Street
Saranne Ensberg Living Trust
South 125 acres of the SE1/4 of Section 15 - Township 113 North - Range 49 West of the 5th P.M.
Section Line
Property Line
1/4 Line
SE1/4
NE1/4
Section Line
SE1/4
33'
33'
25'
25'
25'
33'
33'
Present SD Hwy 15
00'
100'
1055+00
1060+00
1065+00
1070+00
1075+00
1080+00
1085+00
1090+00
1095+00
1100+00
100'
1105+00
75'
75'
100'
1110+00
1115+00
1120+00
1125+00
Sect
25'
25'
25'
33'
33'
BLOCK 1
33'
33'
LUNDEN ADDITION
Warren R. Lunden & Holly A. Lunden
Block 1 of Lunden Addition in the S1/2 SW1/4 of Section 14 - Township 113 North - Range 49 West of the 5th P.M.
1/16 Line
N1/2 SW1/4
Warren R. Lunden & Holly A. Lunden
N1/2 SW1/4 of Section 14 - Township 113 North - Range 49 West of the 5th P.M.
NW1/4
King Trust
NW1/4 of Section 14 - Township 113 North - Range 49 West of the 5th P.M., except the North 750 feet of the East 1064 feet of the West 2442.5 feet thereof
192nd Street
W1/2 SW1/4
Gordon H. Hamann
W1/2 SW1/4 of Section 11 - Township 113 North - Range 49 West of the 5th P.M.
193rd Street
S1/2 SW1/4
Warren R. Lunden & Holly A. Lunden
S1/2 SW1/4 of Section 14 - Township 113 North - Range 49 West of the 5th P.M., except Block 1 of Lunden Addition therein
1/16 Line
Property Line
750 feet
1064 feet
Property Line
Property Line
750 feet
Sec 14 - T113N - R49W
1/4 Line

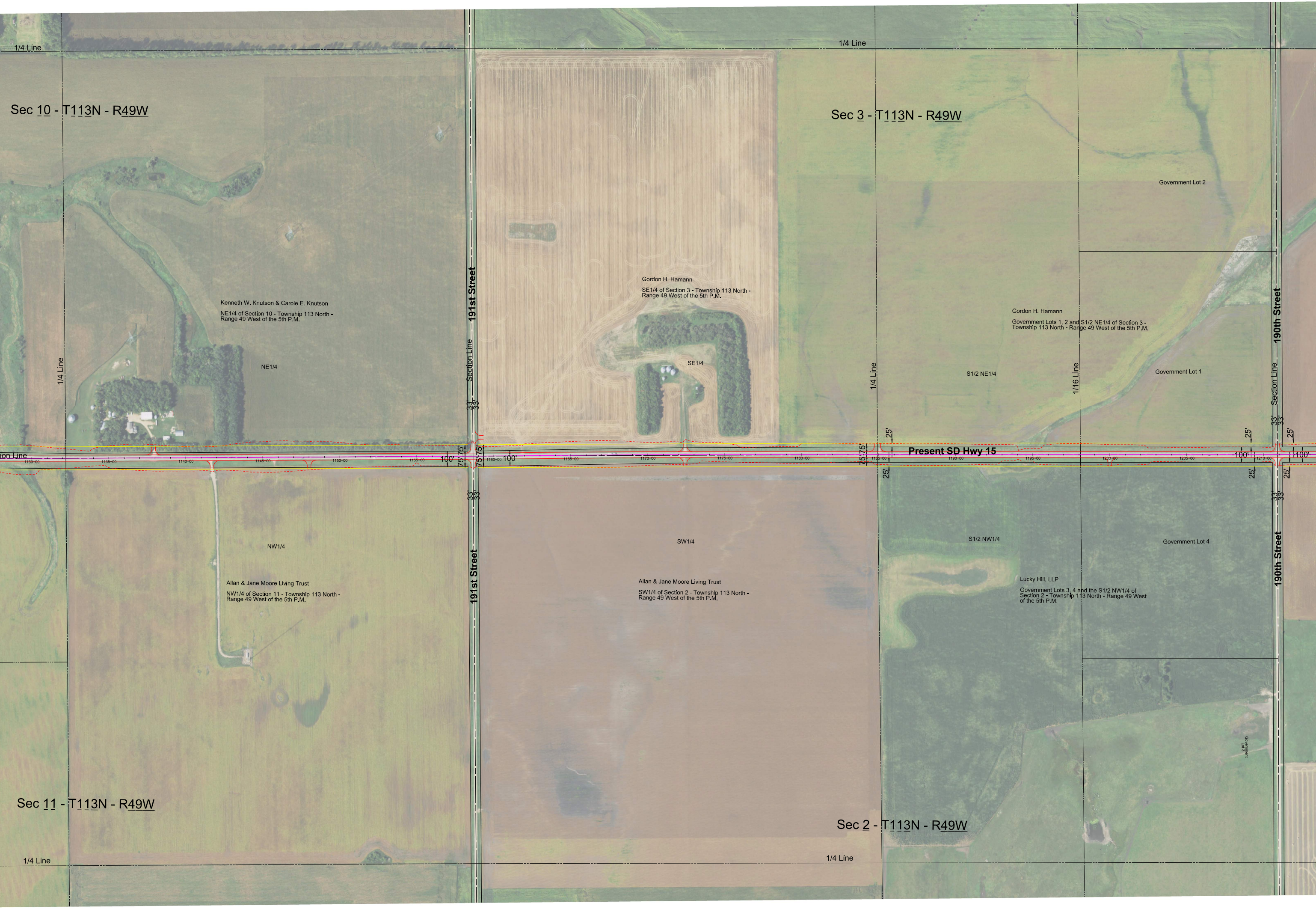
1/4 Line
1/4 Line
Sec 10 - T113N - R49W
Sec 3 - T113N - R49W
Government Lot 2
Gordon H. Hamann
SE1/4 of Section 3 - Township 113 North - Range 49 West of the 5th P.M.
Kenneth W. Knutson & Carole E. Knutson
NE1/4 of Section 10 - Township 113 North - Range 49 West of the 5th P.M.
Gordon H. Hamann
Government Lots 1, 2 and S1/2 NE1/4 of Section 3 - Township 113 North - Range 49 West of the 5th P.M.
191st Street
190th Street
NE1/4
SE1/4
Section Line
1/4 Line
1/4 Line
S1/2 NE1/4
1/16 Line
Government Lot 1
Section Line
33'
33'
25'
25'
33'
33'
25'
Present SD Hwy 15
ion Line
1130+00
1135+00
1140+00
1145+00
1150+00
1155+00
100'
75'
75'
75'
75'
1160+00
100'
1165+00
1170+00
1175+00
1180+00
75'
75'
1185+00
1190+00
1195+00
1200+00
1205+00
100'
1210+00
100'
25'
25'
25'
33'
33'
33'
33'
NW1/4
SW1/4
S1/2 NW1/4
Government Lot 4
Allan & Jane Moore Living Trust
NW1/4 of Section 11 - Township 113 North - Range 49 West of the 5th P.M.
Allan & Jane Moore Living Trust
SW1/4 of Section 2 - Township 113 North - Range 49 West of the 5th P.M.
Lucky Hill, LLP
Government Lots 3, 4 and the S1/2 NW1/4 of Section 2 - Township 113 North - Range 49 West of the 5th P.M.
191st Street
190th Street
Government Lot 3
Sec 11 - T113N - R49W
Sec 2 - T113N - R49W
1/4 Line
1/4 Line

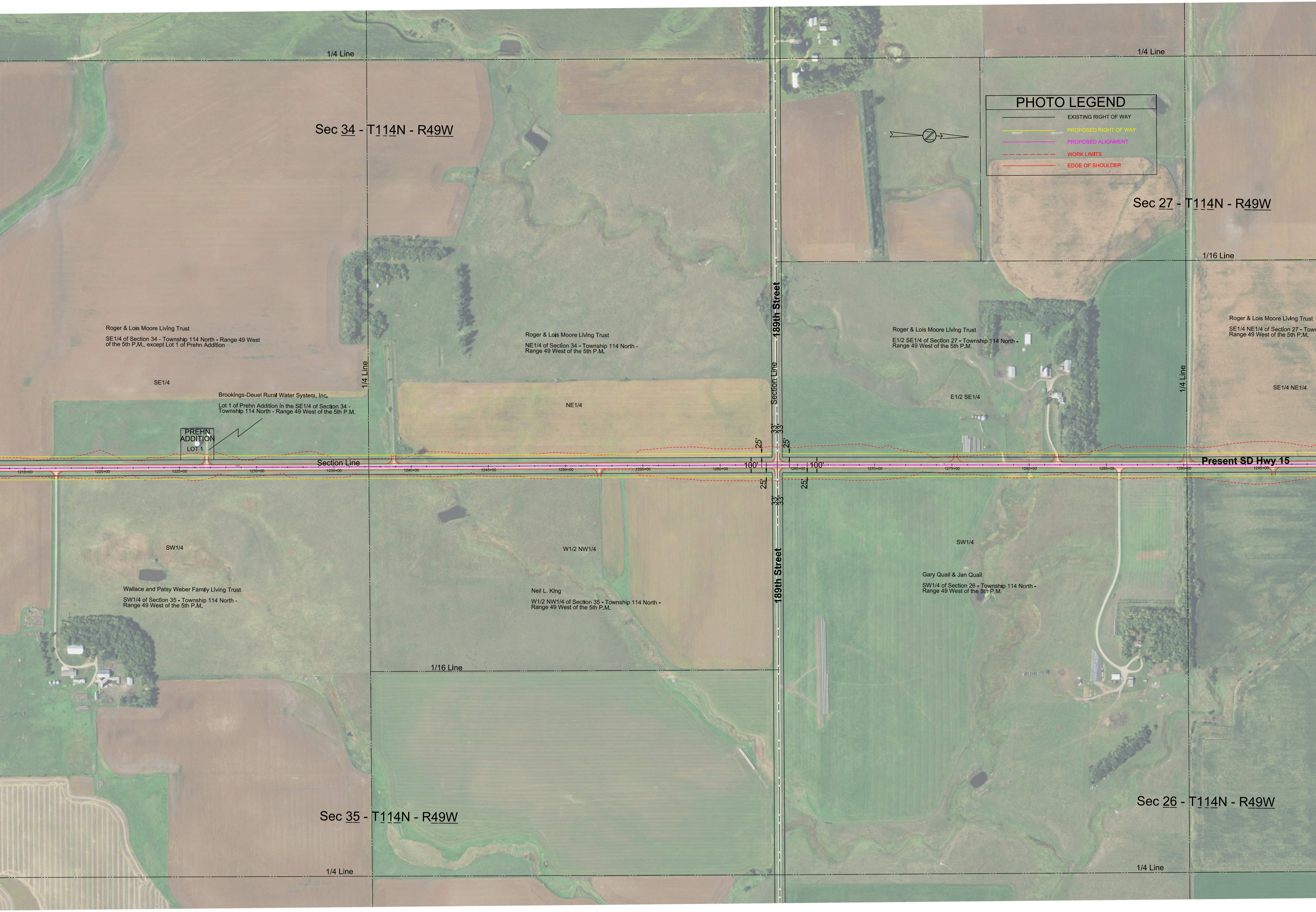
PHOTO LEGEND
EXISTING RIGHT OF WAY
PROPOSED RIGHT OF WAY
PROPOSED ALIGNMENT
WORK LIMITS
EDGE OF SHOULDER
Sec 34 - T114N - R49W
Sec 27 - T114N - R49W
Sec 35 - T114N - R49W
Sec 26 - T114N - R49W
1/4 Line
1/4 Line
1/16 Line
1/4 Line
1/16 Line
1/4 Line
1/4 Line
1/4 Line
1/4 Line
Section Line
Section Line
189th Street
189th Street
Roger & Lois Moore Living Trust
SE1/4 of Section 34 - Township 114 North - Range 49 West of the 5th P.M., except Lot 1 of Prehn Addition
SE1/4
Brookings-Deuel Rural Water System, Inc.
Lot 1 of Prehn Addition in the SE1/4 of Section 34 - Township 114 North - Range 49 West of the 5th P.M.
PREHN ADDITION
LOT 1
Roger & Lois Moore Living Trust
NE1/4 of Section 34 - Township 114 North - Range 49 West of the 5th P.M.
NE1/4
Roger & Lois Moore Living Trust
E1/2 SE1/4 of Section 27 - Township 114 North - Range 49 West of the 5th P.M.
E1/2 SE1/4
Roger & Lois Moore Living Trust
SE1/4 NE1/4 of Section 27 - Town
Range 49 West of the 5th P.M.
SE1/4 NE1/4
Present SD Hwy 15
1215+00
1220+00
1225+00
1230+00
1235+00
1240+00
1245+00
1250+00
1255+00
1260+00
1265+00
1270+00
1275+00
1280+00
1285+00
1290+00
1295+00
25'
25'
25'
25'
33'
33'
33'
33'
100'
100'
SW1/4
Wallace and Patsy Weber Family Living Trust
SW1/4 of Section 35 - Township 114 North - Range 49 West of the 5th P.M.
W1/2 NW1/4
Neil L. King
W1/2 NW1/4 of Section 35 - Township 114 North - Range 49 West of the 5th P.M.
SW1/4
Gary Quail & Jan Quail
SW1/4 of Section 26 - Township 114 North - Range 49 West of the 5th P.M.

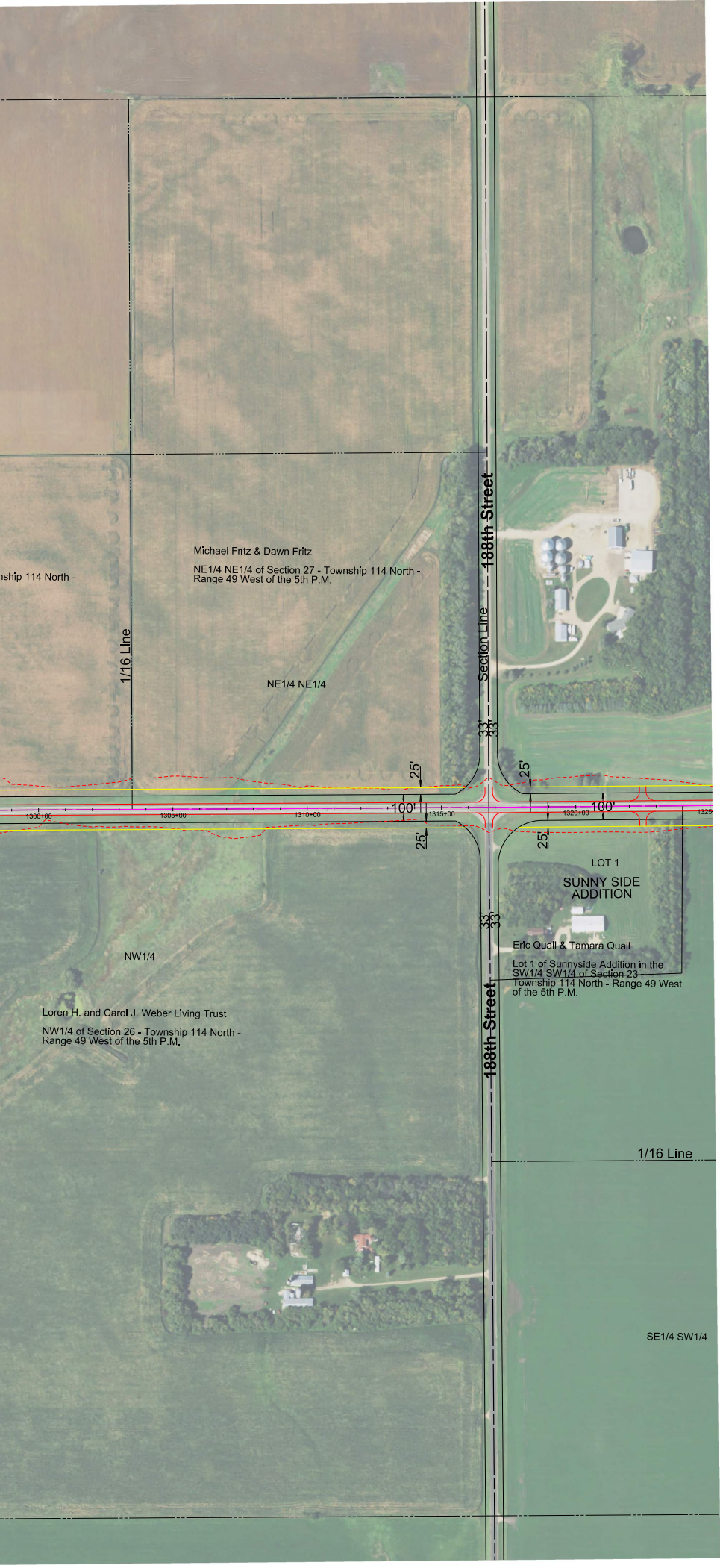
Michael Fritz & Dawn Fritz
NE1/4 NE1/4 of Section 27 - Township 114 North - Range 49 West of the 5th P.M.
nship 114 North -
1/16 Line
NE1/4 NE1/4
188th Street
Section Line
33'
33'
25'
25'
100'
100'
1300+00
1305+00
1310+00
1315+00
1320+00
1325
25'
25'
LOT 1
SUNNY SIDE ADDITION
33'
33'
Eric Quail & Tamara Quail
Lot 1 of Sunnyside Addition in the SW1/4 SW1/4 of Section 23 - Township 114 North - Range 49 West of the 5th P.M.
NW1/4
Loren H. and Carol J. Weber Living Trust
NW1/4 of Section 26 - Township 114 North - Range 49 West of the 5th P.M.
188th Street
1/16 Line
SE1/4 SW1/4