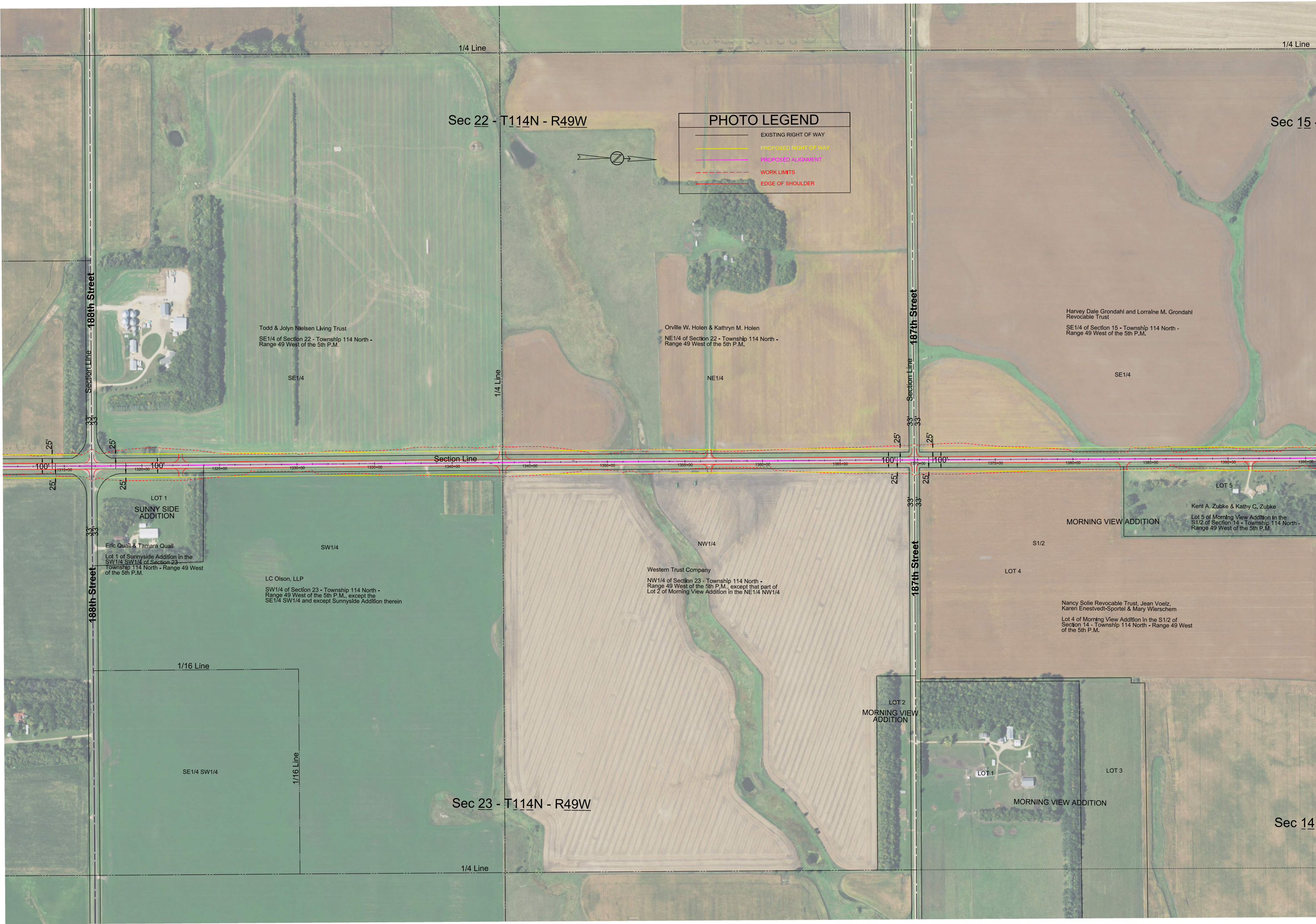
1/4 Line
1/4 Line
Sec 22 - T114N - R49W
PHOTO LEGEND
EXISTING RIGHT OF WAY
PROPOSED RIGHT OF WAY
PROPOSED ALIGNMENT
WORK LIMITS
EDGE OF SHOULDER
Sec 15
188th Street
Section Line
Todd & Jolyn Nielsen Living Trust
SE1/4 of Section 22 - Township 114 North - Range 49 West of the 5th P.M.
SE1/4
1/4 Line
Orville W. Holen & Kathryn M. Holen
NE1/4 of Section 22 - Township 114 North - Range 49 West of the 5th P.M.
NE1/4
187th Street
Section Line
Harvey Dale Grondahl and Lorraine M. Grondahl Revocable Trust
SE1/4 of Section 15 - Township 114 North - Range 49 West of the 5th P.M.
SE1/4
33'
33'
25'
25'
100'
100'
Section Line
1315+00
1320+00
1325+00
1330+00
1335+00
1340+00
1345+00
1350+00
1355+00
1360+00
1365+00
1370+00
1375+00
1380+00
1385+00
1390+00
1395+00
100'
100'
25'
25'
25'
25'
25'
25'
33'
33'
33'
33'
33'
33'
LOT 1
SUNNY SIDE ADDITION
Eric Quail & Tamara Quail
Lot 1 of Sunnyside Addition in the SW1/4 SW1/4 of Section 23 - Township 114 North - Range 49 West of the 5th P.M.
SW1/4
LC Olson, LLP
SW1/4 of Section 23 - Township 114 North - Range 49 West of the 5th P.M., except the SE1/4 SW1/4 and except Sunnyside Addition therein
188th Street
NW1/4
Western Trust Company
NW1/4 of Section 23 - Township 114 North - Range 49 West of the 5th P.M., except that part of Lot 2 of Morning View Addition in the NE1/4 NW1/4
187th Street
LOT 5
Kent A. Zubke & Kathy C. Zubke
Lot 5 of Morning View Addition in the S1/2 of Section 14 - Township 114 North - Range 49 West of the 5th P.M.
MORNING VIEW ADDITION
S1/2
LOT 4
Nancy Solie Revocable Trust, Jean Voelz, Karen Enestvedt-Sportel & Mary Wierschem
Lot 4 of Morning View Addition in the S1/2 of Section 14 - Township 114 North - Range 49 West of the 5th P.M.
1/16 Line
SE1/4 SW1/4
1/16 Line
LOT 2
MORNING VIEW ADDITION
LOT 1
LOT 3
MORNING VIEW ADDITION
Sec 23 - T114N - R49W
Sec 14
1/4 Line

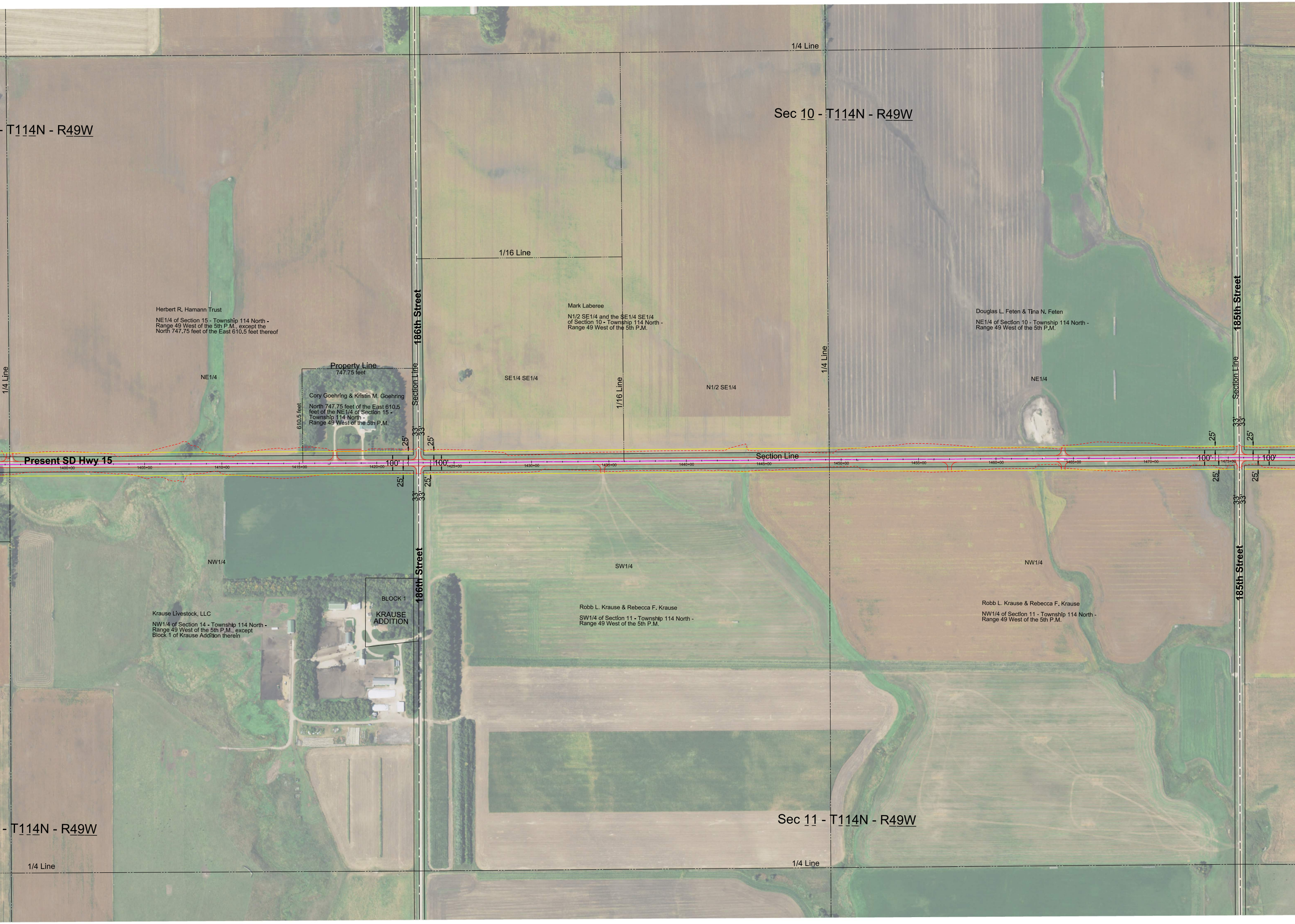
1/4 Line
Sec 10 - T114N - R49W
- T114N - R49W
1/16 Line
Herbert R. Hamann Trust
NE1/4 of Section 15 - Township 114 North - Range 49 West of the 5th P.M., except the North 747.75 feet of the East 610.5 feet thereof
Mark Laberee
N1/2 SE1/4 and the SE1/4 SE1/4 of Section 10 - Township 114 North - Range 49 West of the 5th P.M.
Douglas L. Feten & Tina N. Feten
NE1/4 of Section 10 - Township 114 North - Range 49 West of the 5th P.M.
186th Street
185th Street
1/4 Line
Section Line
Property Line
747.75 feet
610.5 feet
Cory Goehring & Kristin M. Goehring
North 747.75 feet of the East 610.5 feet of the NE1/4 of Section 15 - Township 114 North - Range 49 West of the 5th P.M.
NE1/4
SE1/4 SE1/4
1/16 Line
N1/2 SE1/4
1/4 Line
NE1/4
Section Line
33'
33'
25'
25'
100'
100'
Present SD Hwy 15
Section Line
1400+00
1405+00
1410+00
1415+00
1420+00
1425+00
1430+00
1435+00
1440+00
1445+00
1450+00
1455+00
1460+00
1465+00
1470+00
1475+00
NW1/4
SW1/4
NW1/4
BLOCK 1
KRAUSE ADDITION
Krause Livestock, LLC
NW1/4 of Section 14 - Township 114 North - Range 49 West of the 5th P.M., except Block 1 of Krause Addition therein
Robb L. Krause & Rebecca F. Krause
SW1/4 of Section 11 - Township 114 North - Range 49 West of the 5th P.M.
Robb L. Krause & Rebecca F. Krause
NW1/4 of Section 11 - Township 114 North - Range 49 West of the 5th P.M.
- T114N - R49W
Sec 11 - T114N - R49W
1/4 Line
1/4 Line

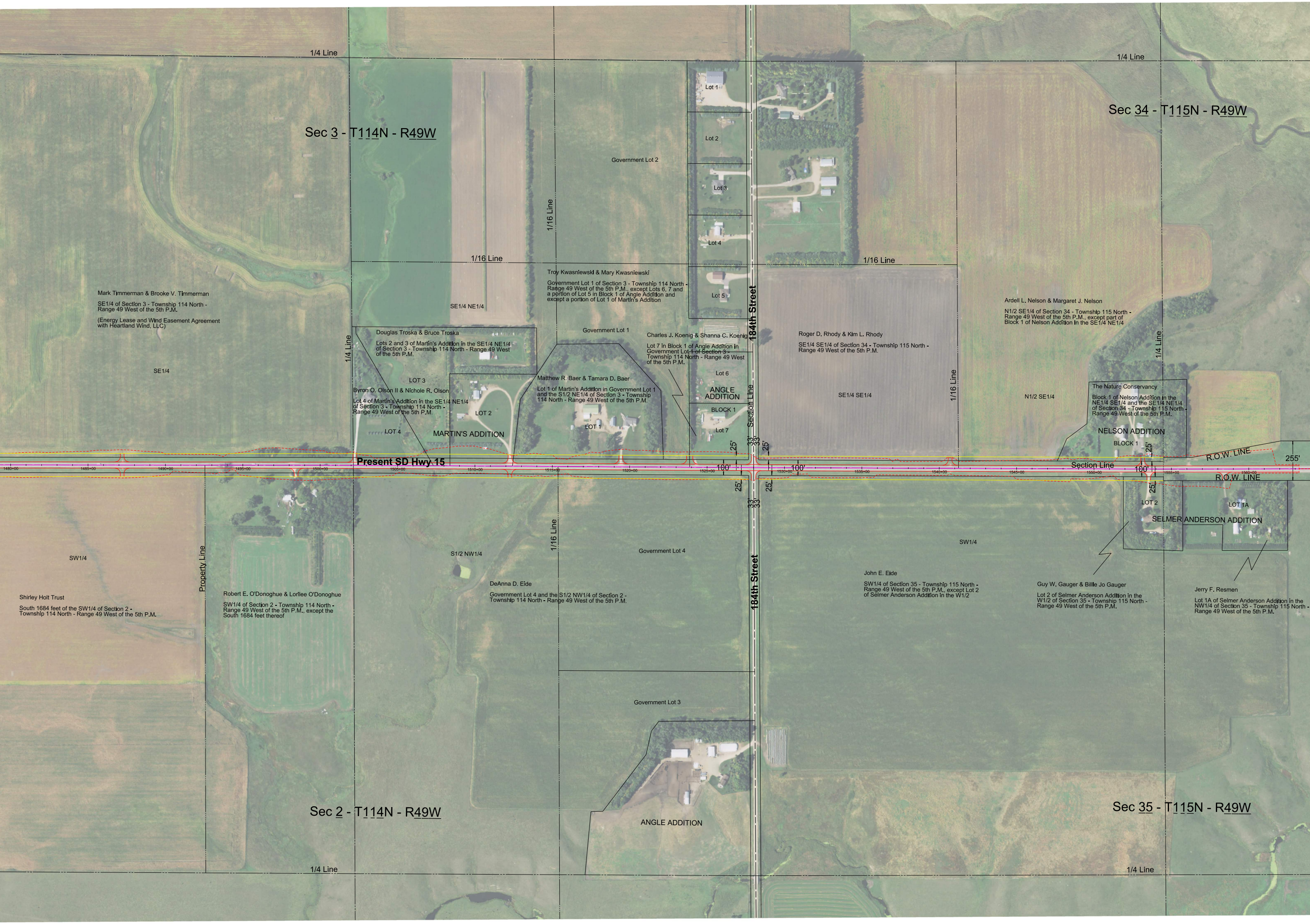
1/4 Line
1/4 Line
Sec 3 - T114N - R49W
Sec 34 - T115N - R49W
Lot 1
Lot 2
Government Lot 2
Lot 3
1/16 Line
Lot 4
1/16 Line
1/16 Line
Troy Kwasniewski & Mary Kwasniewski
Government Lot 1 of Section 3 - Township 114 North - Range 49 West of the 5th P.M., except Lots 6, 7 and a portion of Lot 5 in Block 1 of Angle Addition and except a portion of Lot 1 of Martin's Addition
Lot 5
184th Street
Mark Timmerman & Brooke V. Timmerman
SE1/4 of Section 3 - Township 114 North - Range 49 West of the 5th P.M.
(Energy Lease and Wind Easement Agreement with Heartland Wind, LLC)
SE1/4 NE1/4
Ardell L. Nelson & Margaret J. Nelson
N1/2 SE1/4 of Section 34 - Township 115 North - Range 49 West of the 5th P.M., except part of Block 1 of Nelson Addition in the SE1/4 NE1/4
Government Lot 1
Douglas Troska & Bruce Troska
Lots 2 and 3 of Martin's Addition in the SE1/4 NE1/4 of Section 3 - Township 114 North - Range 49 West of the 5th P.M.
Charles J. Koenig & Shanna C. Koenig
Lot 7 in Block 1 of Angle Addition in Government Lot 1 of Section 3 - Township 114 North - Range 49 West of the 5th P.M.
Roger D. Rhody & Kim L. Rhody
SE1/4 SE1/4 of Section 34 - Township 115 North - Range 49 West of the 5th P.M.
1/4 Line
1/4 Line
SE1/4
Lot 6
Matthew R. Baer & Tamara D. Baer
Lot 1 of Martin's Addition in Government Lot 1 and the S1/2 NE1/4 of Section 3 - Township 114 North - Range 49 West of the 5th P.M.
LOT 3
Byron O. Olson II & Nichole R. Olson
Lot 4 of Martin's Addition in the SE1/4 NE1/4 of Section 3 - Township 114 North - Range 49 West of the 5th P.M.
ANGLE ADDITION
SE1/4 SE1/4
1/16 Line
N1/2 SE1/4
The Nature Conservancy
Block 1 of Nelson Addition in the NE1/4 SE1/4 and the SE1/4 NE1/4 of Section 34 - Township 115 North - Range 49 West of the 5th P.M.
LOT 2
BLOCK 1
Section Line
LOT 1
NELSON ADDITION
LOT 4
MARTIN'S ADDITION
Lot 7
BLOCK 1
25'
33'
33'
25'
25'
R.O.W. LINE
255'
Present SD Hwy 15
1480+00
1485+00
1490+00
1495+00
1500+00
1505+00
1510+00
1515+00
1520+00
1525+00
100'
1530+00
100'
1535+00
1540+00
1545+00
Section Line
1550+00
100'
1555+00
1560+00
R.O.W. LINE
25'
25'
25'
33'
33'
LOT 2
LOT 1A
SELMER ANDERSON ADDITION
1/16 Line
SW1/4
S1/2 NW1/4
Government Lot 4
SW1/4
Property Line
John E. Eide
SW1/4 of Section 35 - Township 115 North - Range 49 West of the 5th P.M., except Lot 2 of Selmer Anderson Addition in the W1/2
Guy W. Gauger & Billie Jo Gauger
Lot 2 of Selmer Anderson Addition in the W1/2 of Section 35 - Township 115 North - Range 49 West of the 5th P.M.
DeAnna D. Eide
Government Lot 4 and the S1/2 NW1/4 of Section 2 - Township 114 North - Range 49 West of the 5th P.M.
Jerry F. Resmen
Lot 1A of Selmer Anderson Addition in the NW1/4 of Section 35 - Township 115 North - Range 49 West of the 5th P.M.
Robert E. O'Donoghue & Lorilee O'Donoghue
SW1/4 of Section 2 - Township 114 North - Range 49 West of the 5th P.M., except the South 1684 feet thereof
Shirley Holt Trust
South 1684 feet of the SW1/4 of Section 2 - Township 114 North - Range 49 West of the 5th P.M.
184th Street
Government Lot 3
Sec 2 - T114N - R49W
Sec 35 - T115N - R49W
ANGLE ADDITION
1/4 Line
1/4 Line

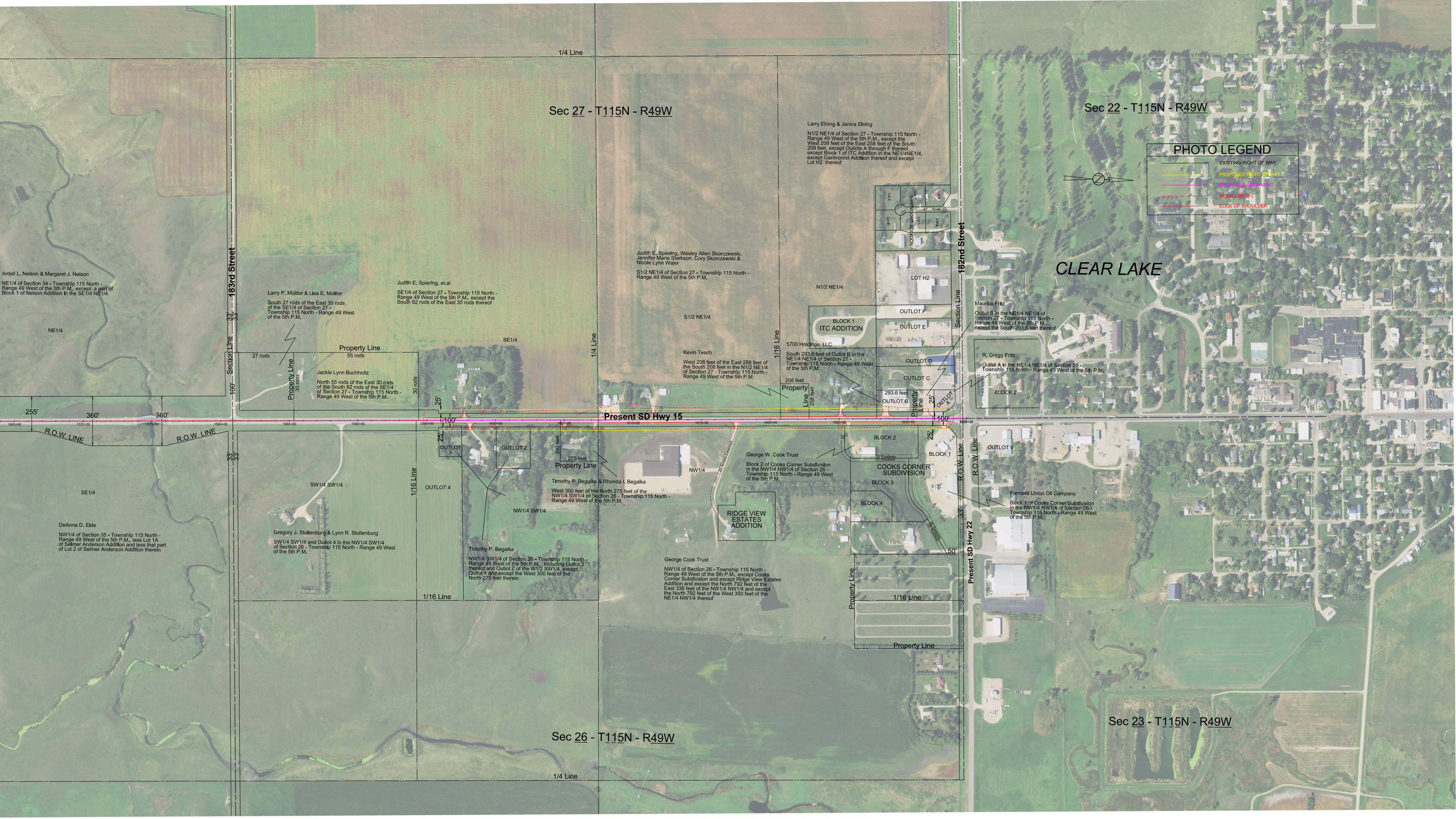
Sec 27 - T115N - R49W
Sec 22 - T115N - R49W
Sec 26 - T115N - R49W
Sec 23 - T115N - R49W
CLEAR LAKE
1/4 Line
1/4 Line
183rd Street
182nd Street
Present SD Hwy 15
Present SD Hwy 22
PHOTO LEGEND
EXISTING RIGHT OF WAY
PROPOSED RIGHT OF WAY
PROPOSED ALIGNMENT
WORK LIMITS
EDGE OF SHOULDER
Ardell L. Nelson & Margaret J. Nelson
NE1/4 of Section 34 - Township 115 North - Range 49 West of the 5th P.M., except a part of Block 1 of Nelson Addition In the SE1/4 NE1/4
NE1/4
Larry P. Molitor & Lisa E. Molitor
South 27 rods of the East 30 rods of the SE1/4 of Section 27 - Township 115 North - Range 49 West of the 5th P.M.
Judith E. Spiering, et.al
SE1/4 of Section 27 - Township 115 North - Range 49 West of the 5th P.M., except the South 82 rods of the East 30 rods thereof
SE1/4
Property Line
27 rods
55 rods
30 rods
30 rods
Jackie Lynn Buchholtz
North 55 rods of the East 30 rods of the South 82 rods of the SE1/4 of Section 27 - Township 115 North - Range 49 West of the 5th P.M.
Section Line
33'
33'
100'
255'
360'
360'
R.O.W. LINE
R.O.W. LINE
1565+00
1570+00
1575+00
1580+00
1585+00
1590+00
1595+00
1600+00
1605+00
1610+00
1615+00
1620+00
1625+00
1630+00
1634+25
25'
100'
25'
1/4 Line
Judith E. Spiering, Wesley Allen Skorczewski, Jennifer Marie Starkson, Cory Skorczewski & Nicole Lynn Wajer
S1/2 NE1/4 of Section 27 - Township 115 North - Range 49 West of the 5th P.M.
S1/2 NE1/4
N1/2 NE1/4
Larry Eining & Janice Eining
N1/2 NE1/4 of Section 27 - Township 115 North - Range 49 West of the 5th P.M., except the West 208 feet of the East 258 feet of the South 208 feet, except Outlots A through F thereof, except Block 1 of ITC Addition in the NE1/4NE1/4, except Gantvoorst Addition thereof and except Lot H2 thereof
Lot 7
Lot 8
Lot 9
Lot 6
Lot 5
Lot 4
40' Road
GANTVOORT ADDITION
LOT H2
OUTLOT F
OUTLOT E
OUTLOT D
OUTLOT C
OUTLOT B
OUTLOT A
BLOCK 1
ITC ADDITION
1/16 Line
Kevin Tesch
West 208 feet of the East 258 feet of the South 208 feet in the N1/2 NE1/4 of Section 27 - Township 115 North - Range 49 West of the 5th P.M.
208 feet
258 feet
Property Line
5700 Holdings, LLC
South 293.6 feet of Outlot B in the NE1/4 NE1/4 of Section 27 - Township 115 North - Range 49 West of the 5th P.M.
293.6 feet
Property Line
25'
100'
25'
Maurice Fritz
Outlot B in the NE1/4 NE1/4 of Section 27 - Township 115 North - Range 49 West of the 5th P.M., except the South 293.6 feet thereof
R. Gregg Fritz
Outlot A in the NE1/4 NE1/4 of Section 27 - Township 115 North - Range 49 West of the 5th P.M.
BLOCK 2
Section Line
OUTLOT 3
OUTLOT Z
OUTLOT 4
300 feet
275 feet
Property Line
1/16 Line
1/16 Line
SE1/4
SW1/4 SW1/4
NW1/4 SW1/4
NW1/4
DeAnna D. Eide
NW1/4 of Section 35 - Township 115 North - Range 49 West of the 5th P.M., less Lot 1A of Selmer Anderson Addition and less that part of Lot 2 of Selmer Anderson Addition therein
Gregory J. Stoltenburg & Lynn R. Stoltenburg
SW1/4 SW1/4 and Outlot 4 in the NW1/4 SW1/4 of Section 26 - Township 115 North - Range 49 West of the 5th P.M.
Timothy P. Begalka & Rhonda I. Begalka
West 300 feet of the North 275 feet of the NW1/4 SW1/4 of Section 26 - Township 115 North - Range 49 West of the 5th P.M.
Timothy P. Begalka
NW1/4 SW1/4 of Section 26 - Township 115 North - Range 49 West of the 5th P.M., including Outlot 3 thereof and Outlot Z of the W1/2 SW1/4, except Outlot 4 and except the West 300 feet of the North 275 feet therein
20' Access Easement
RIDGE VIEW ESTATES ADDITION
George Cook Trust
NW1/4 of Section 26 - Township 115 North - Range 49 West of the 5th P.M., except Cooks Corner Subdivision and except Ridge View Estates Addition and except the North 792 feet of the East 336 feet of the NW1/4 NW1/4 and except the North 792 feet of the West 350 feet of the NE1/4 NW1/4 thereof
George W. Cook Trust
Block 2 of Cooks Corner Subdivision in the NW1/4 NW1/4 of Section 26 - Township 115 North - Range 49 West of the 5th P.M.
BLOCK 2
BLOCK 1
BLOCK 3
BLOCK 4
COOKS CORNER SUBDIVISION
25' Roadway
25' Roadway
25'
25'
50'
Property Line
1/16 Line
Property Line
R.O.W. Line
R.O.W. Line
33'
OUTLOT V
Farmers Union Oil Company
Block 1 of Cooks Corner Subdivision in the NW1/4 NW1/4 of Section 26 - Township 115 North - Range 49 West of the 5th P.M.