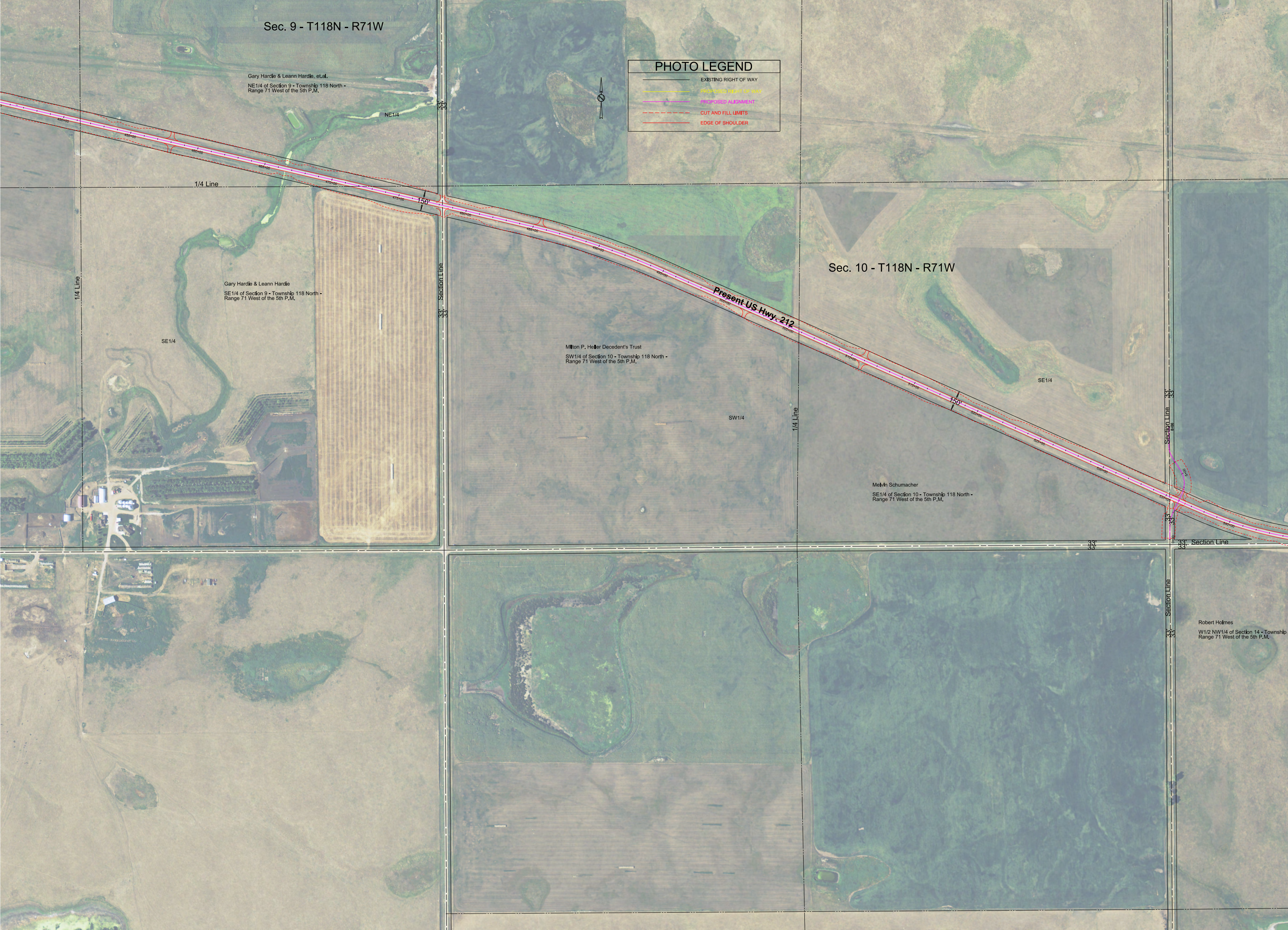
Sec. 9 - T118N - R71W
PHOTO LEGEND
EXISTING RIGHT OF WAY
PROPOSED RIGHT OF WAY
PROPOSED ALIGNMENT
CUT AND FILL LIMITS
EDGE OF SHOULDER
Gary Hardie & Leann Hardie, et.al.
NE1/4 of Section 9 - Township 118 North -
Range 71 West of the 5th P.M.
NE1/4
1/4 Line
150'
Sec. 10 - T118N - R71W
Present US Hwy. 212
1/4 Line
Gary Hardie & Leann Hardie
SE1/4 of Section 9 - Township 118 North -
Range 71 West of the 5th P.M.
SE1/4
Section Line
Milton P. Heller Decedent's Trust
SW1/4 of Section 10 - Township 118 North -
Range 71 West of the 5th P.M.
SW1/4
1/4 Line
SE1/4
150'
Section Line
Melvin Schumacher
SE1/4 of Section 10 - Township 118 North -
Range 71 West of the 5th P.M.
Section Line
33'
Section Line
Robert Holmes
W1/2 NW1/4 of Section 14 - Township
Range 71 West of the 5th P.M.

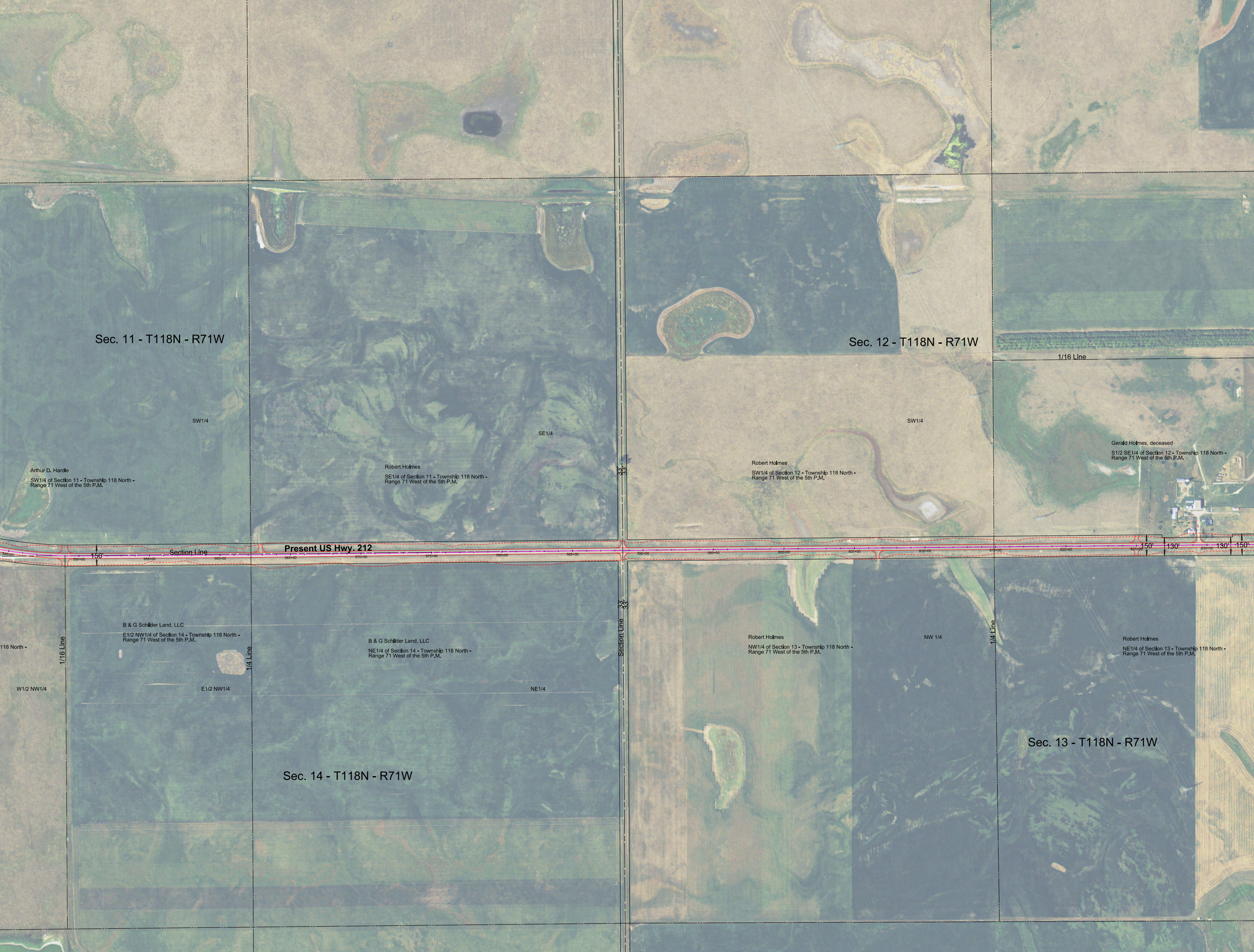
Sec. 11 - T118N - R71W
Sec. 12 - T118N - R71W
1/16 Line
SW1/4
SE1/4
SW1/4
Gerald Holmes, deceased
S1/2 SE1/4 of Section 12 - Township 118 North - Range 71 West of the 5th P.M.
Arthur D. Hardle
SW1/4 of Section 11 - Township 118 North - Range 71 West of the 5th P.M.
Robert Holmes
SE1/4 of Section 11 - Township 118 North - Range 71 West of the 5th P.M.
Robert Holmes
SW1/4 of Section 12 - Township 118 North - Range 71 West of the 5th P.M.
33'
33'
Present US Hwy. 212
Section Line
150'
150'
130'
130'
150'
545+00
550+00
555+00
560+00
565+00
570+00
575+00
580+00
585+00
590+00
595+00
600+00
605+00
610+00
615+00
620+00
625+00
630+00
33'
33'
Section Line
B & G Schilder Land, LLC
E1/2 NW1/4 of Section 14 - Township 118 North - Range 71 West of the 5th P.M.
118 North -
1/16 Line
1/4 Line
B & G Schilder Land, LLC
NE1/4 of Section 14 - Township 118 North - Range 71 West of the 5th P.M.
Robert Holmes
NW1/4 of Section 13 - Township 118 North - Range 71 West of the 5th P.M.
NW 1/4
1/4 Line
Robert Holmes
NE1/4 of Section 13 - Township 118 North - Range 71 West of the 5th P.M.
W1/2 NW1/4
E1/2 NW1/4
NE1/4
Sec. 13 - T118N - R71W
Sec. 14 - T118N - R71W

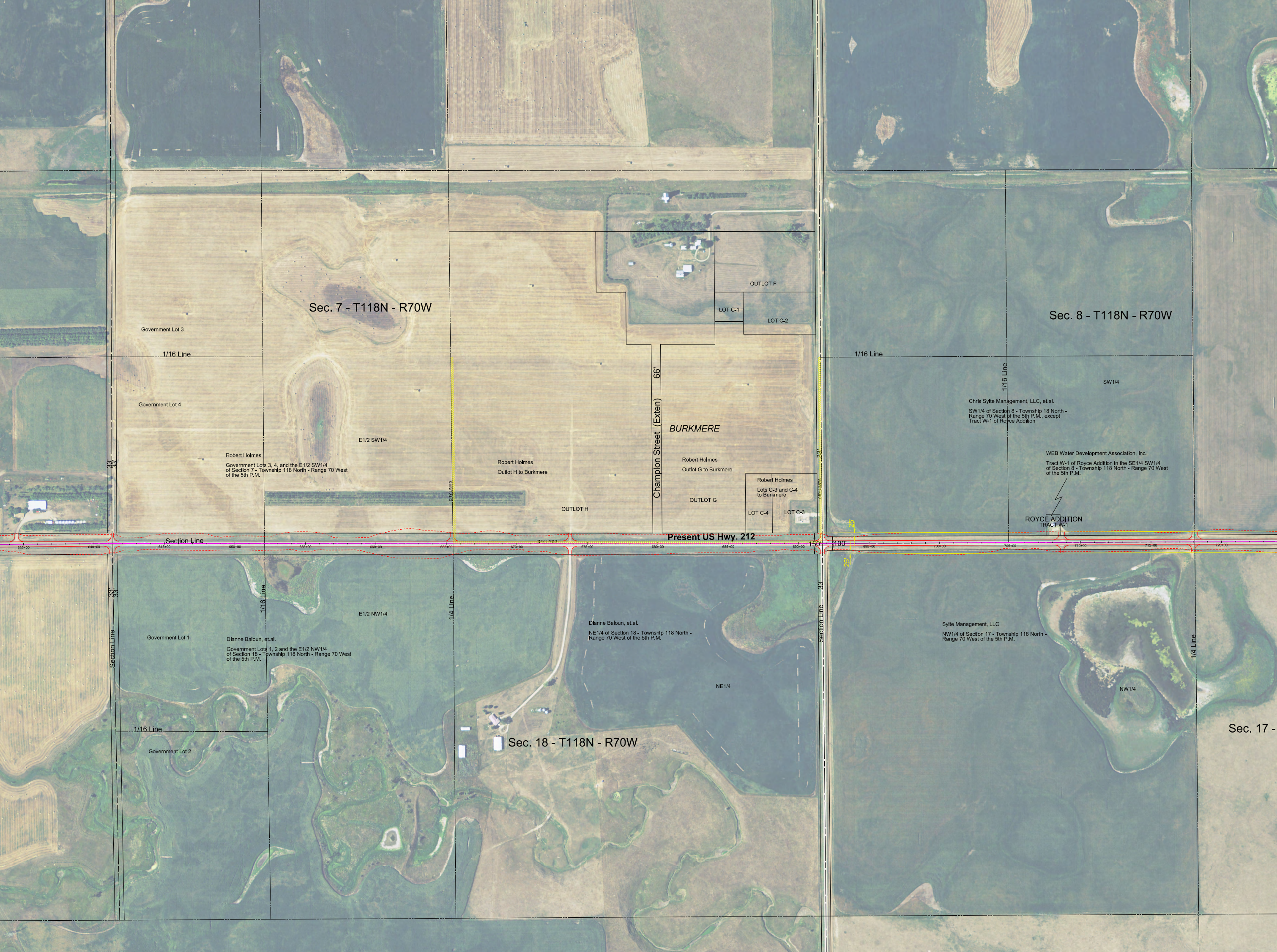
Sec. 7 - T118N - R70W
Sec. 8 - T118N - R70W
Sec. 18 - T118N - R70W
Sec. 17 -
Government Lot 3
1/16 Line
Government Lot 4
E1/2 SW1/4
Robert Holmes
Government Lots 3, 4, and the E1/2 SW1/4
of Section 7 - Township 118 North - Range 70 West
of the 5th P.M.
33'
33'
CITY LIMITS
Robert Holmes
Outlot H to Burkmere
OUTLOT H
OUTLOT F
LOT C-1
LOT C-2
66'
Champion Street (Exten)
BURKMERE
Robert Holmes
Outlot G to Burkmere
OUTLOT G
Robert Holmes
Lots C-3 and C-4
to Burkmere
LOT C-4
LOT C-3
33'
CITY LIMITS
1/16 Line
1/16 Line
SW1/4
Chris Sylte Management, LLC, et.al.
SW1/4 of Section 8 - Township 18 North -
Range 70 West of the 5th P.M., except
Tract W-1 of Royce Addition
WEB Water Development Association, Inc.
Tract W-1 of Royce Addition in the SE1/4 SW1/4
of Section 8 - Township 118 North - Range 70 West
of the 5th P.M.
ROYCE ADDITION
TRACT W-1
Section Line
Present US Hwy. 212
CITY LIMITS
150'
100'
25'
25'
635+00
640+00
645+00
650+00
655+00
660+00
665+00
670+00
675+00
680+00
685+00
690+00
695+00
700+00
705+00
710+00
715+00
720+00
33'
33'
Section Line
Government Lot 1
1/16 Line
E1/2 NW1/4
Dianne Baloun, et.al.
Government Lots 1, 2 and the E1/2 NW1/4
of Section 18 - Township 118 North - Range 70 West
of the 5th P.M.
1/4 Line
Dianne Baloun, et.al.
NE1/4 of Section 18 - Township 118 North -
Range 70 West of the 5th P.M.
NE1/4
33'
Section Line
Sylte Management, LLC
NW1/4 of Section 17 - Township 118 North -
Range 70 West of the 5th P.M.
NW1/4
1/4 Line
1/16 Line
Government Lot 2

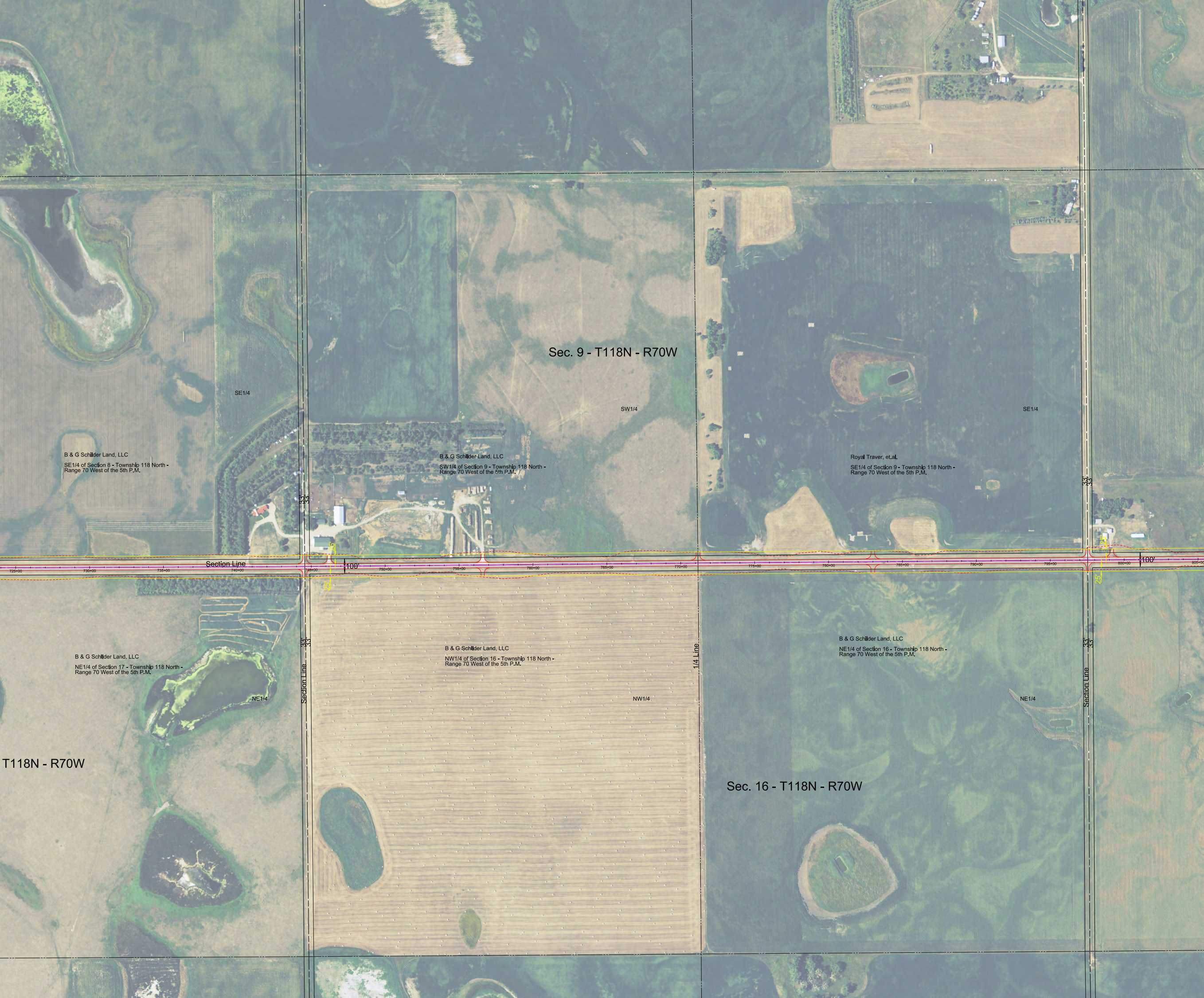
Sec. 9 - T118N - R70W
SE1/4
SW1/4
SE1/4
B & G Schilder Land, LLC
SE1/4 of Section 8 - Township 118 North - Range 70 West of the 5th P.M.
B & G Schilder Land, LLC
SW1/4 of Section 9 - Township 118 North - Range 70 West of the 5th P.M.
Royal Traver, et.al.
SE1/4 of Section 9 - Township 118 North - Range 70 West of the 5th P.M.
33'
33'
Section Line
725+00
730+00
735+00
740+00
745+00
25'
100'
750+00
755+00
760+00
765+00
770+00
775+00
780+00
785+00
790+00
795+00
800+00
805+00
25'
100'
25'
25'
33'
33'
B & G Schilder Land, LLC
NE1/4 of Section 17 - Township 118 North - Range 70 West of the 5th P.M.
NE1/4
Section Line
B & G Schilder Land, LLC
NW1/4 of Section 16 - Township 118 North - Range 70 West of the 5th P.M.
NW1/4
1/4 Line
B & G Schilder Land, LLC
NE1/4 of Section 16 - Township 118 North - Range 70 West of the 5th P.M.
NE1/4
Section Line
T118N - R70W
Sec. 16 - T118N - R70W

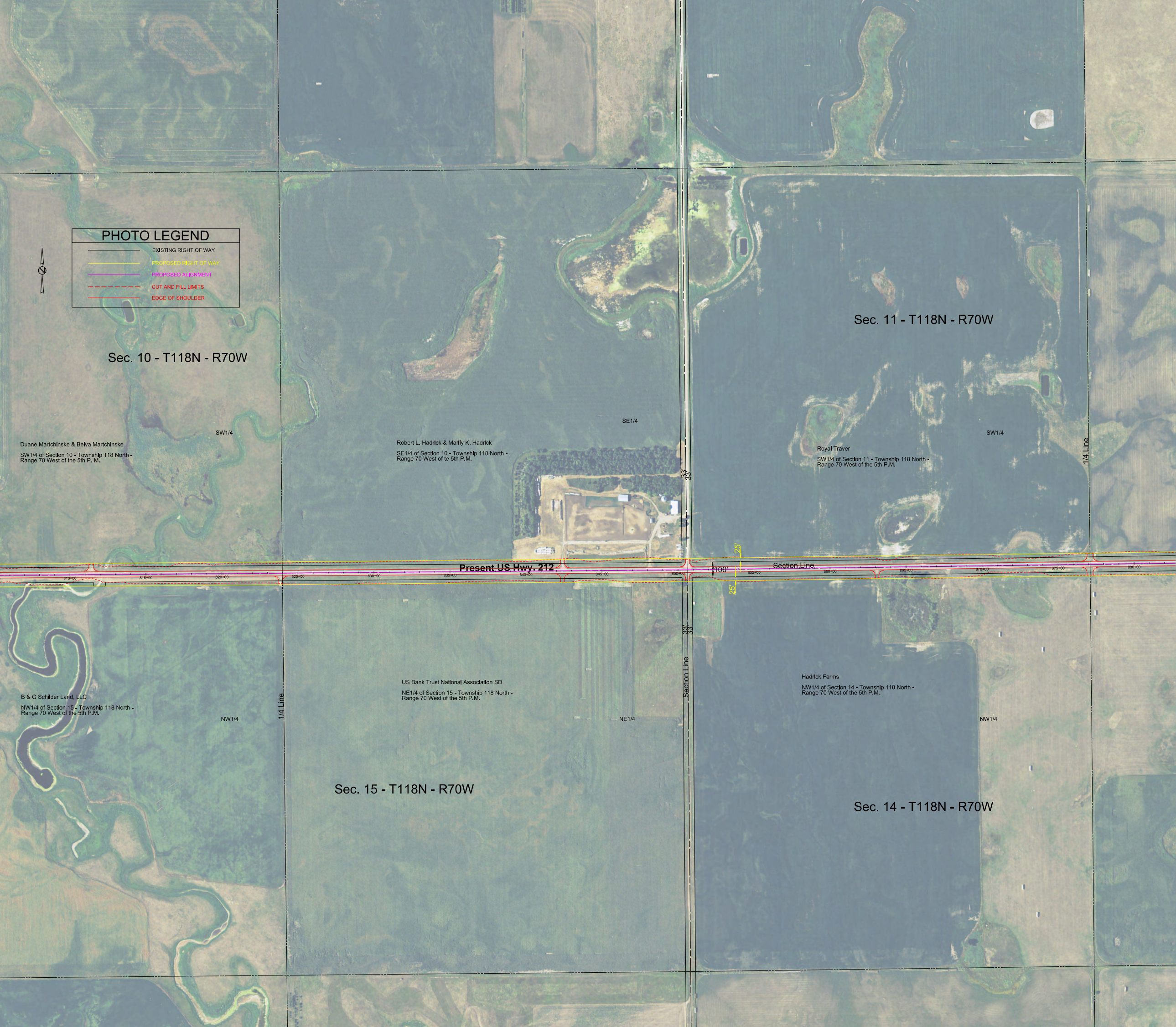
PHOTO LEGEND
EXISTING RIGHT OF WAY
PROPOSED RIGHT OF WAY
PROPOSED ALIGNMENT
CUT AND FILL LIMITS
EDGE OF SHOULDER
N
Sec. 10 - T118N - R70W
Sec. 11 - T118N - R70W
Sec. 15 - T118N - R70W
Sec. 14 - T118N - R70W
SW1/4
SE1/4
SW1/4
NW1/4
NE1/4
NW1/4
Duane Martchinske & Belva Martchinske
SW1/4 of Section 10 - Township 118 North - Range 70 West of the 5th P. M.
Robert L. Hadrick & Marily K. Hadrick
SE1/4 of Section 10 - Township 118 North - Range 70 West of te 5th P.M.
Royal Traver
SW1/4 of Section 11 - Township 118 North - Range 70 West of the 5th P.M.
B & G Schilder Land, LLC
NW1/4 of Section 15 - Township 118 North - Range 70 West of the 5th P.M.
US Bank Trust National Association SD
NE1/4 of Section 15 - Township 118 North - Range 70 West of the 5th P.M.
Hadrick Farms
NW1/4 of Section 14 - Township 118 North - Range 70 West of the 5th P.M.
Present US Hwy. 212
Section Line
100'
25'
25'
33'
33'
33'
33'
1/4 Line
1/4 Line
Section Line
810+00
815+00
820+00
825+00
830+00
835+00
840+00
845+00
850+00
855+00
860+00
865+00
870+00
875+00
880+00