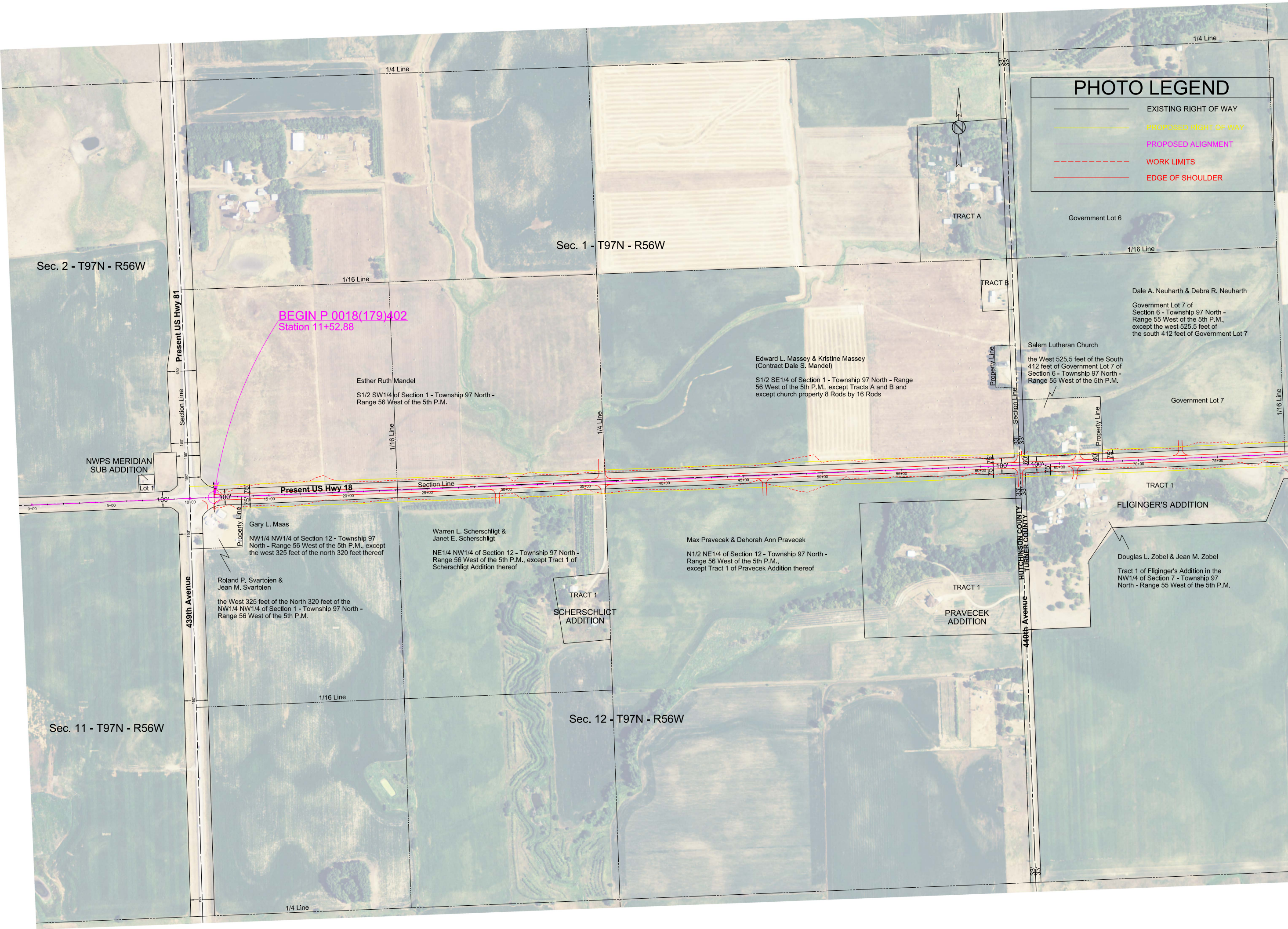
PHOTO LEGEND
EXISTING RIGHT OF WAY
PROPOSED RIGHT OF WAY
PROPOSED ALIGNMENT
WORK LIMITS
EDGE OF SHOULDER
1/4 Line
1/4 Line
1/16 Line
1/16 Line
1/16 Line
1/16 Line
1/16 Line
1/4 Line
1/4 Line
Section Line
Section Line
Section Line
Property Line
Property Line
Property Line
Sec. 2 - T97N - R56W
Sec. 1 - T97N - R56W
Sec. 11 - T97N - R56W
Sec. 12 - T97N - R56W
Present US Hwy 81
Present US Hwy 18
439th Avenue
440th Avenue
HUTCHINSON COUNTY
TURNER COUNTY
BEGIN P 0018(179)402
Station 11+52.88
NWPS MERIDIAN
SUB ADDITION
Lot 1
TRACT A
TRACT B
Government Lot 6
Government Lot 7
Esther Ruth Mandel
S1/2 SW1/4 of Section 1 - Township 97 North - Range 56 West of the 5th P.M.
Edward L. Massey & Kristine Massey
(Contract Dale S. Mandel)
S1/2 SE1/4 of Section 1 - Township 97 North - Range 56 West of the 5th P.M., except Tracts A and B and except church property 8 Rods by 16 Rods
Salem Lutheran Church
the West 525.5 feet of the South 412 feet of Government Lot 7 of Section 6 - Township 97 North - Range 55 West of the 5th P.M.
Dale A. Neuharth & Debra R. Neuharth
Government Lot 7 of Section 6 - Township 97 North - Range 55 West of the 5th P.M., except the west 525.5 feet of the south 412 feet of Government Lot 7
Gary L. Maas
NW1/4 NW1/4 of Section 12 - Township 97 North - Range 56 West of the 5th P.M., except the west 325 feet of the north 320 feet thereof
Roland P. Svartoien &
Jean M. Svartoien
the West 325 feet of the North 320 feet of the NW1/4 NW1/4 of Section 1 - Township 97 North - Range 56 West of the 5th P.M.
Warren L. Scherschligt &
Janet E. Scherschligt
NE1/4 NW1/4 of Section 12 - Township 97 North - Range 56 West of the 5th P.M., except Tract 1 of Scherschligt Addition thereof
TRACT 1
SCHERSCHLICT
ADDITION
Max Pravecek & Dehorah Ann Pravecek
N1/2 NE1/4 of Section 12 - Township 97 North - Range 56 West of the 5th P.M., except Tract 1 of Pravecek Addition thereof
TRACT 1
PRAVECEK
ADDITION
TRACT 1
FLIGINGER'S ADDITION
Douglas L. Zobel & Jean M. Zobel
Tract 1 of Fliginger's Addition in the NW1/4 of Section 7 - Township 97 North - Range 55 West of the 5th P.M.
0+00
5+00
10+00
15+00
20+00
25+00
30+00
35+00
40+00
45+00
50+00
55+00
60+00
65+00
70+00
75+00
100'
100'
100'
100'
75'
75'
75'
75'
75'
75'
60'
60'
60'
33'
33'
33'
33'
33'
33'
180'
180'
150'
150'
150'
150'

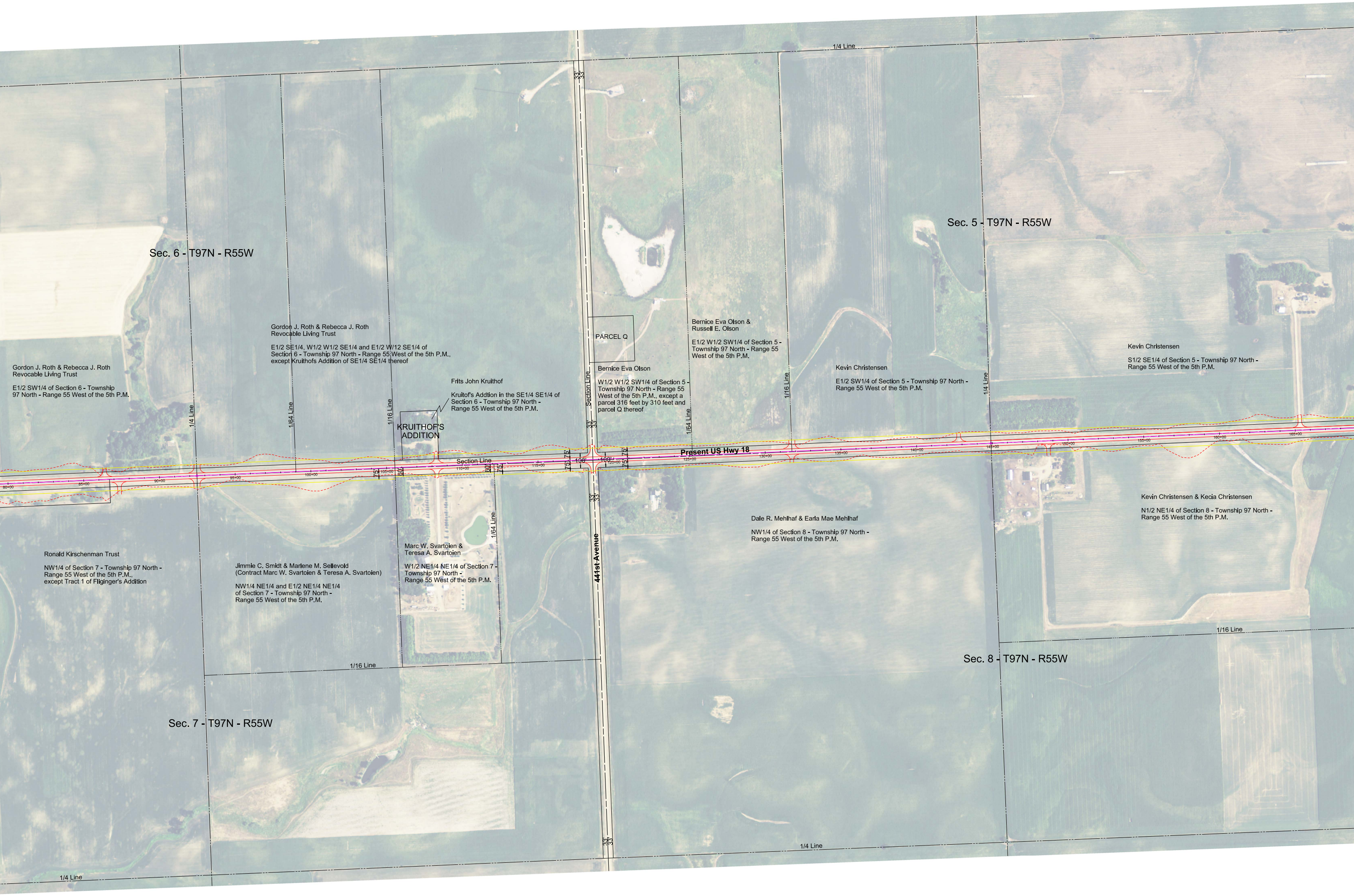
1/4 Line
33'
33'
Sec. 6 - T97N - R55W
Sec. 5 - T97N - R55W
PARCEL Q
Gordon J. Roth & Rebecca J. Roth
Revocable Living Trust
E1/2 SE1/4, W1/2 W1/2 SE1/4 and E1/2 W/12 SE1/4 of
Section 6 - Township 97 North - Range 55 West of the 5th P.M.,
except Kruithofs Addition of SE1/4 SE1/4 thereof
Bernice Eva Olson &
Russell E. Olson
E1/2 W1/2 SW1/4 of Section 5 -
Township 97 North - Range 55
West of the 5th P.M.
Kevin Christensen
S1/2 SE1/4 of Section 5 - Township 97 North -
Range 55 West of the 5th P.M.
Gordon J. Roth & Rebecca J. Roth
Revocable Living Trust
E1/2 SW1/4 of Section 6 - Township
97 North - Range 55 West of the 5th P.M.
Bernice Eva Olson
W1/2 W1/2 SW1/4 of Section 5 -
Township 97 North - Range 55
West of the 5th P.M., except a
parcel 316 feet by 310 feet and
parcel Q thereof
Kevin Christensen
E1/2 SW1/4 of Section 5 - Township 97 North -
Range 55 West of the 5th P.M.
Frits John Kruithof
Kruitof's Addtion in the SE1/4 SE1/4 of
Section 6 - Township 97 North -
Range 55 West of the 5th P.M.
Section Line
1/16 Line
1/4 Line
1/4 Line
1/64 Line
1/16 Line
1/64 Line
KRUITHOF'S
ADDITION
33'
33'
Present US Hwy 18
75'
75'
100'
100'
75'
75'
Section Line
75'
60'
60'
75'
80+00
85+00
90+00
95+00
100+00
105+00
110+00
115+00
120+00
125+00
130+00
135+00
140+00
145+00
150+00
155+00
160+00
165+00
33'
33'
Kevin Christensen & Kecia Christensen
N1/2 NE1/4 of Section 8 - Township 97 North -
Range 55 West of the 5th P.M.
Dale R. Mehlhaf & Earla Mae Mehlhaf
NW1/4 of Section 8 - Township 97 North -
Range 55 West of the 5th P.M.
1/64 Line
Marc W. Svartoien &
Teresa A. Svartoien
W1/2 NE1/4 NE1/4 of Section 7 -
Township 97 North -
Range 55 West of the 5th P.M.
Ronald Kirschenman Trust
NW1/4 of Section 7 - Township 97 North -
Range 55 West of the 5th P.M.,
except Tract 1 of Fliginger's Addition
Jimmie C. Smidt & Marlene M. Sellevold
(Contract Marc W. Svartoien & Teresa A. Svartoien)
NW1/4 NE1/4 and E1/2 NE1/4 NE1/4
of Section 7 - Township 97 North -
Range 55 West of the 5th P.M.
441st Avenue
1/16 Line
Sec. 8 - T97N - R55W
1/16 Line
Sec. 7 - T97N - R55W
33'
33'
1/4 Line
1/4 Line

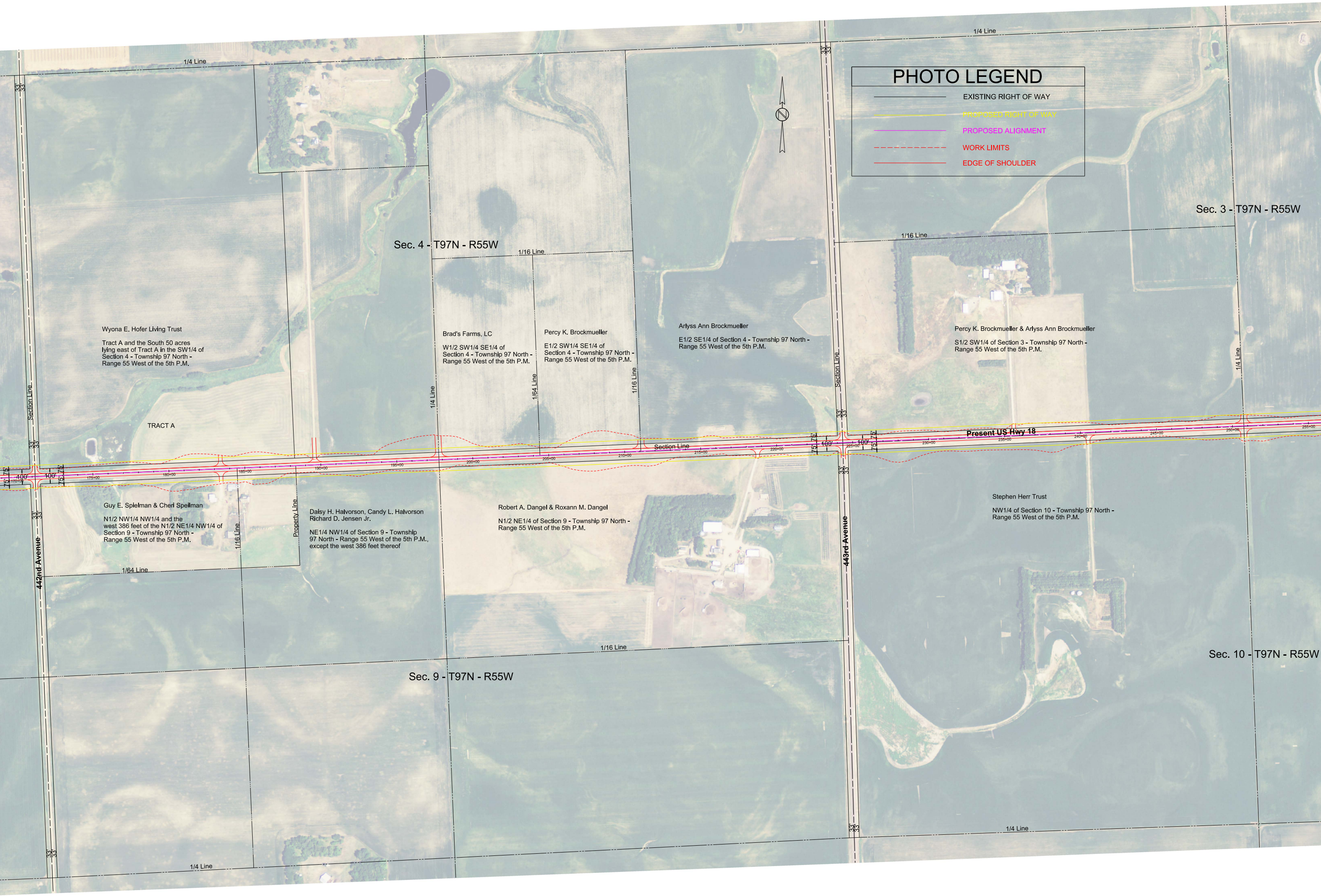
PHOTO LEGEND
EXISTING RIGHT OF WAY
PROPOSED RIGHT OF WAY
PROPOSED ALIGNMENT
WORK LIMITS
EDGE OF SHOULDER
N
Sec. 4 - T97N - R55W
Sec. 3 - T97N - R55W
Sec. 9 - T97N - R55W
Sec. 10 - T97N - R55W
1/4 Line
1/4 Line
1/16 Line
1/16 Line
1/4 Line
1/16 Line
1/64 Line
1/16 Line
Section Line
1/4 Line
1/16 Line
Section Line
1/4 Line
1/16 Line
Property Line
1/64 Line
1/16 Line
1/4 Line
1/4 Line
Section Line
Present US Hwy 18
442nd Avenue
443rd Avenue
Wyona E. Hofer Living Trust
Tract A and the South 50 acres lying east of Tract A in the SW1/4 of Section 4 - Township 97 North - Range 55 West of the 5th P.M.
TRACT A
Brad's Farms, LC
W1/2 SW1/4 SE1/4 of Section 4 - Township 97 North - Range 55 West of the 5th P.M.
Percy K. Brockmueller
E1/2 SW1/4 SE1/4 of Section 4 - Township 97 North - Range 55 West of the 5th P.M.
Arlyss Ann Brockmueller
E1/2 SE1/4 of Section 4 - Township 97 North - Range 55 West of the 5th P.M.
Percy K. Brockmueller & Arlyss Ann Brockmueller
S1/2 SW1/4 of Section 3 - Township 97 North - Range 55 West of the 5th P.M.
Guy E. Spielman & Cheri Speilman
N1/2 NW1/4 NW1/4 and the west 386 feet of the N1/2 NE1/4 NW1/4 of Section 9 - Township 97 North - Range 55 West of the 5th P.M.
Daisy H. Halvorson, Candy L. Halvorson Richard D. Jensen Jr.
NE1/4 NW1/4 of Section 9 - Township 97 North - Range 55 West of the 5th P.M., except the west 386 feet thereof
Robert A. Dangel & Roxann M. Dangel
N1/2 NE1/4 of Section 9 - Township 97 North - Range 55 West of the 5th P.M.
Stephen Herr Trust
NW1/4 of Section 10 - Township 97 North - Range 55 West of the 5th P.M.
33'
33'
75'
75'
100'
100'
170+00
175+00
180+00
185+00
190+00
195+00
200+00
205+00
210+00
215+00
220+00
225+00
230+00
235+00
240+00
245+00
250+00
255+00

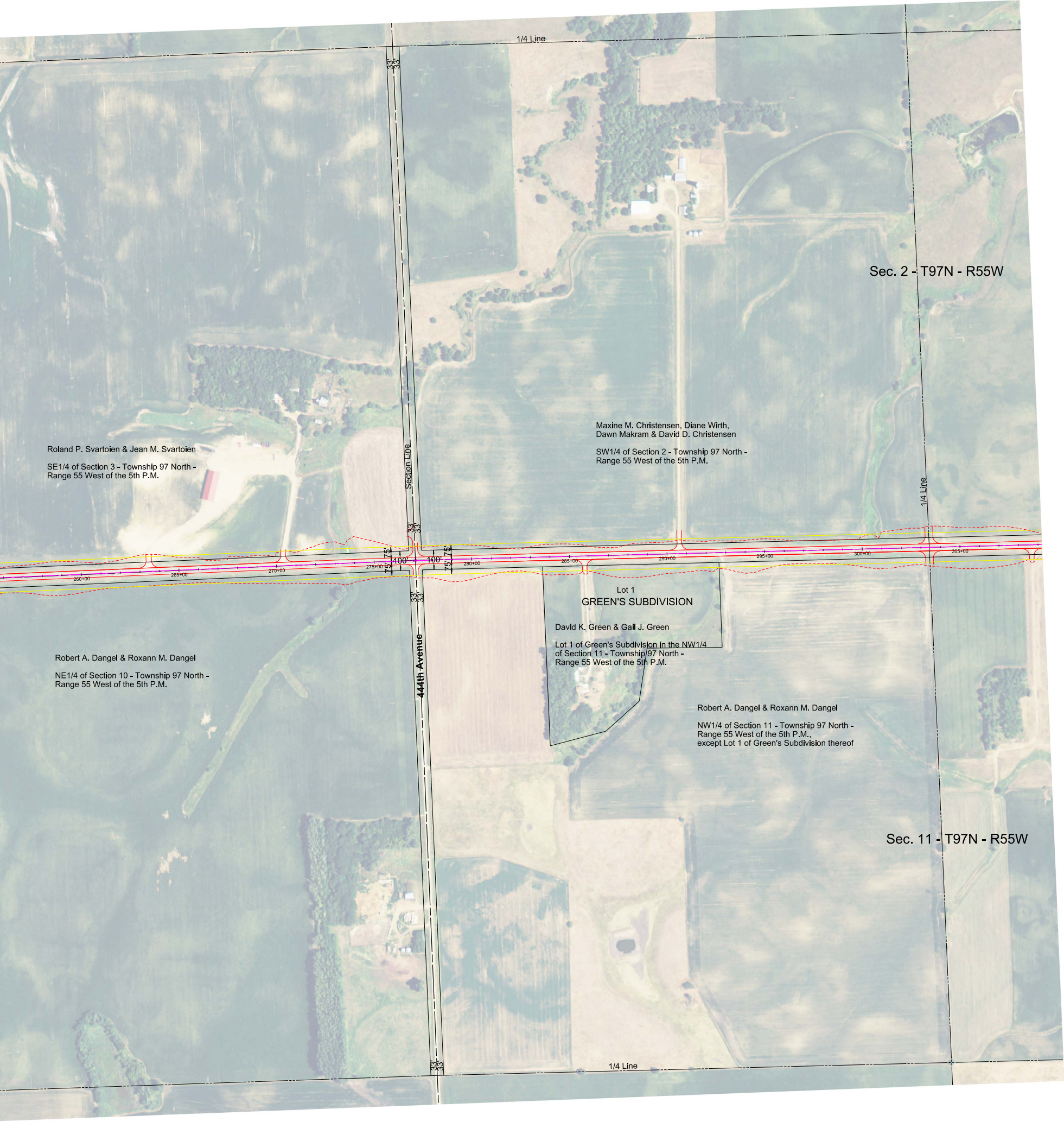
1/4 Line
33'
33'
Sec. 2 - T97N - R55W
Maxine M. Christensen, Diane Wirth,
Dawn Makram & David D. Christensen
SW1/4 of Section 2 - Township 97 North -
Range 55 West of the 5th P.M.
Roland P. Svartoien & Jean M. Svartoien
SE1/4 of Section 3 - Township 97 North -
Range 55 West of the 5th P.M.
Section Line
1/4 Line
33'
33'
75'
75'
100'
100'
75'
75'
260+00
265+00
270+00
275+00
280+00
285+00
290+00
295+00
300+00
305+00
33'
33'
Lot 1
GREEN'S SUBDIVISION
David K. Green & Gail J. Green
Lot 1 of Green's Subdivision in the NW1/4
of Section 11 - Township 97 North -
Range 55 West of the 5th P.M.
Robert A. Dangel & Roxann M. Dangel
NE1/4 of Section 10 - Township 97 North -
Range 55 West of the 5th P.M.
444th Avenue
Robert A. Dangel & Roxann M. Dangel
NW1/4 of Section 11 - Township 97 North -
Range 55 West of the 5th P.M.,
except Lot 1 of Green's Subdivision thereof
Sec. 11 - T97N - R55W
33'
33'
1/4 Line