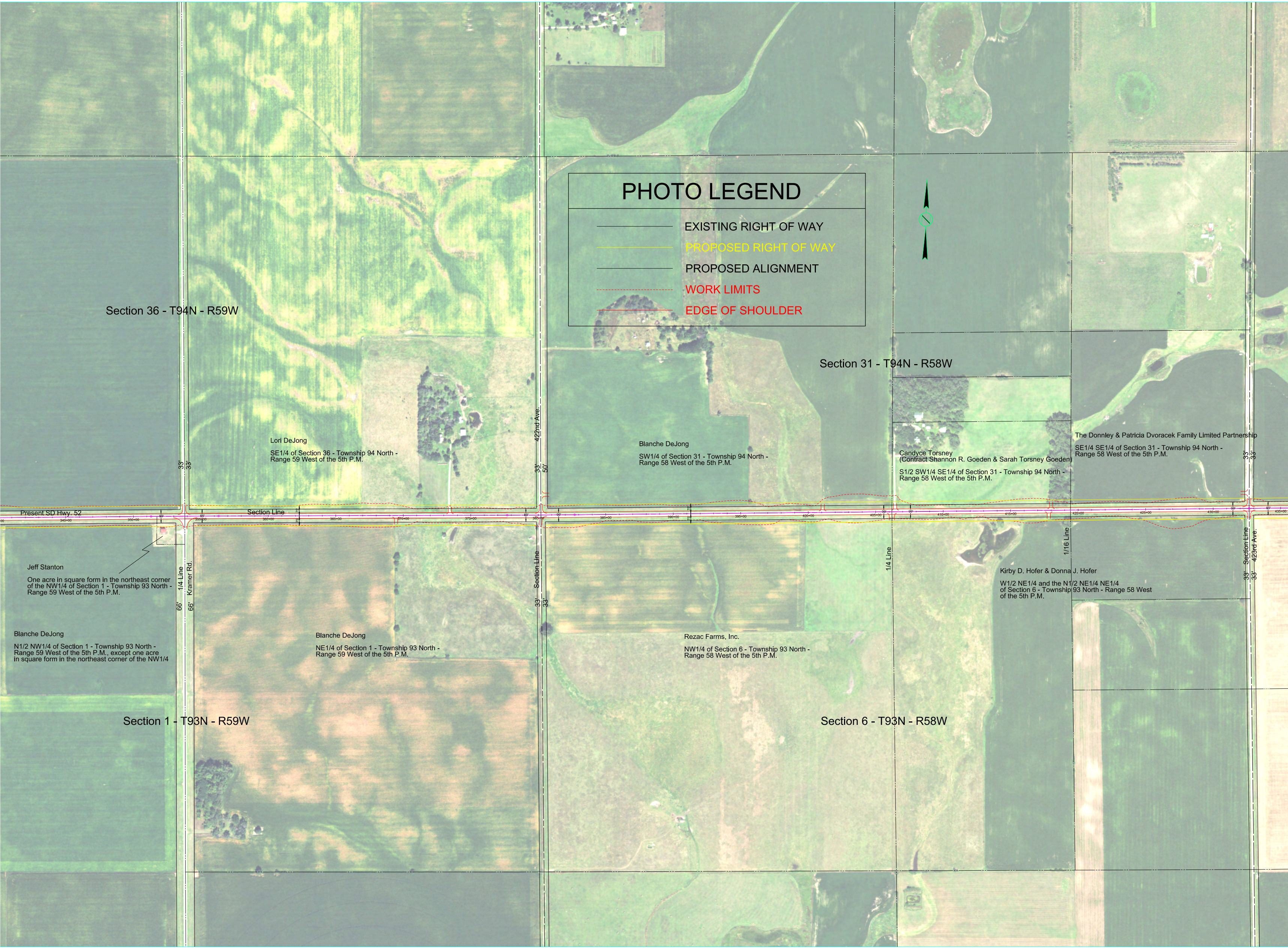
PHOTO LEGEND
EXISTING RIGHT OF WAY
PROPOSED RIGHT OF WAY
PROPOSED ALIGNMENT
WORK LIMITS
EDGE OF SHOULDER
Section 36 - T94N - R59W
Section 31 - T94N - R58W
Section 1 - T93N - R59W
Section 6 - T93N - R58W
Lori DeJong
SE1/4 of Section 36 - Township 94 North - Range 59 West of the 5th P.M.
Blanche DeJong
SW1/4 of Section 31 - Township 94 North - Range 58 West of the 5th P.M.
Candyce Torsney
(Contract Shannon R. Goeden & Sarah Torsney Goeden)
S1/2 SW1/4 SE1/4 of Section 31 - Township 94 North - Range 58 West of the 5th P.M.
The Donnley & Patricia Dvoracek Family Limited Partnership
SE1/4 SE1/4 of Section 31 - Township 94 North - Range 58 West of the 5th P.M.
Jeff Stanton
One acre in square form in the northeast corner of the NW1/4 of Section 1 - Township 93 North - Range 59 West of the 5th P.M.
Blanche DeJong
N1/2 NW1/4 of Section 1 - Township 93 North - Range 59 West of the 5th P.M., except one acre in square form in the northeast corner of the NW1/4
Blanche DeJong
NE1/4 of Section 1 - Township 93 North - Range 59 West of the 5th P.M.
Rezac Farms, Inc.
NW1/4 of Section 6 - Township 93 North - Range 58 West of the 5th P.M.
Kirby D. Hofer & Donna J. Hofer
W1/2 NE1/4 and the N1/2 NE1/4 NE1/4 of Section 6 - Township 93 North - Range 58 West of the 5th P.M.
Present SD Hwy. 52
Section Line
422nd Ave.
423rd Ave.
1/4 Line
Kramer Rd.
Section Line
1/4 Line
1/16 Line
Section Line
33'
33'
33'
50'
66'
66'
33'
33'
33'
33'
33'
33'
99'
75'
345+00
350+00
355+00
360+00
365+00
370+00
375+00
380+00
385+00
390+00
395+00
400+00
405+00
410+00
415+00
420+00
425+00
430+00
435+00

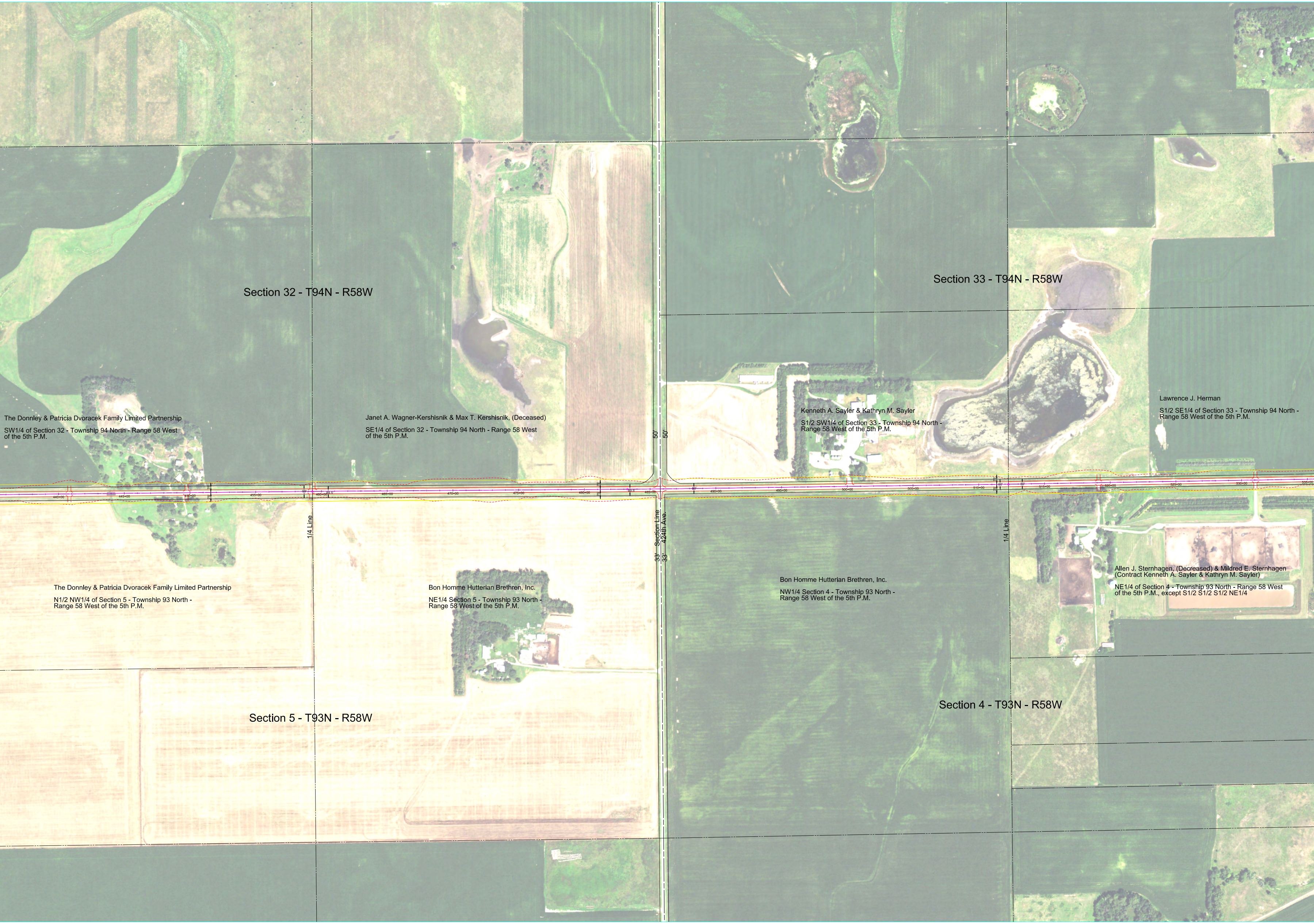Section 32 - T94N - R58W
Section 33 - T94N - R58W
Section 5 - T93N - R58W
Section 4 - T93N - R58W
The Donnley & Patricia Dvoracek Family Limited Partnership
SW1/4 of Section 32 - Township 94 North - Range 58 West of the 5th P.M.
Janet A. Wagner-Kershisnik & Max T. Kershisnik, (Deceased)
SE1/4 of Section 32 - Township 94 North - Range 58 West of the 5th P.M.
Kenneth A. Sayler & Kathryn M. Sayler
S1/2 SW1/4 of Section 33 - Township 94 North - Range 58 West of the 5th P.M.
Lawrence J. Herman
S1/2 SE1/4 of Section 33 - Township 94 North - Range 58 West of the 5th P.M.
The Donnley & Patricia Dvoracek Family Limited Partnership
N1/2 NW1/4 of Section 5 - Township 93 North - Range 58 West of the 5th P.M.
Bon Homme Hutterian Brethren, Inc.
NE1/4 Section 5 - Township 93 North - Range 58 West of the 5th P.M.
Bon Homme Hutterian Brethren, Inc.
NW1/4 Section 4 - Township 93 North - Range 58 West of the 5th P.M.
Allen J. Sternhagen, (Decreased) & Mildred E. Sternhagen
(Contract Kenneth A. Sayler & Kathryn M. Sayler)
NE1/4 of Section 4 - Township 93 North - Range 58 West of the 5th P.M., except S1/2 S1/2 S1/2 NE1/4
1/4 Line
Section Line
424th Ave.
1/4 Line
50'
50'
33'
33'
75'
75'
90'
89.5'
89.5'
80'
75'
75'
80'
80'
440+00
445+00
450+00
455+00
460+00
465+00
470+00
475+00
480+00
485+00
490+00
495+00
500+00
505+00
510+00
515+00
520+00
525+00
530+00
535+00

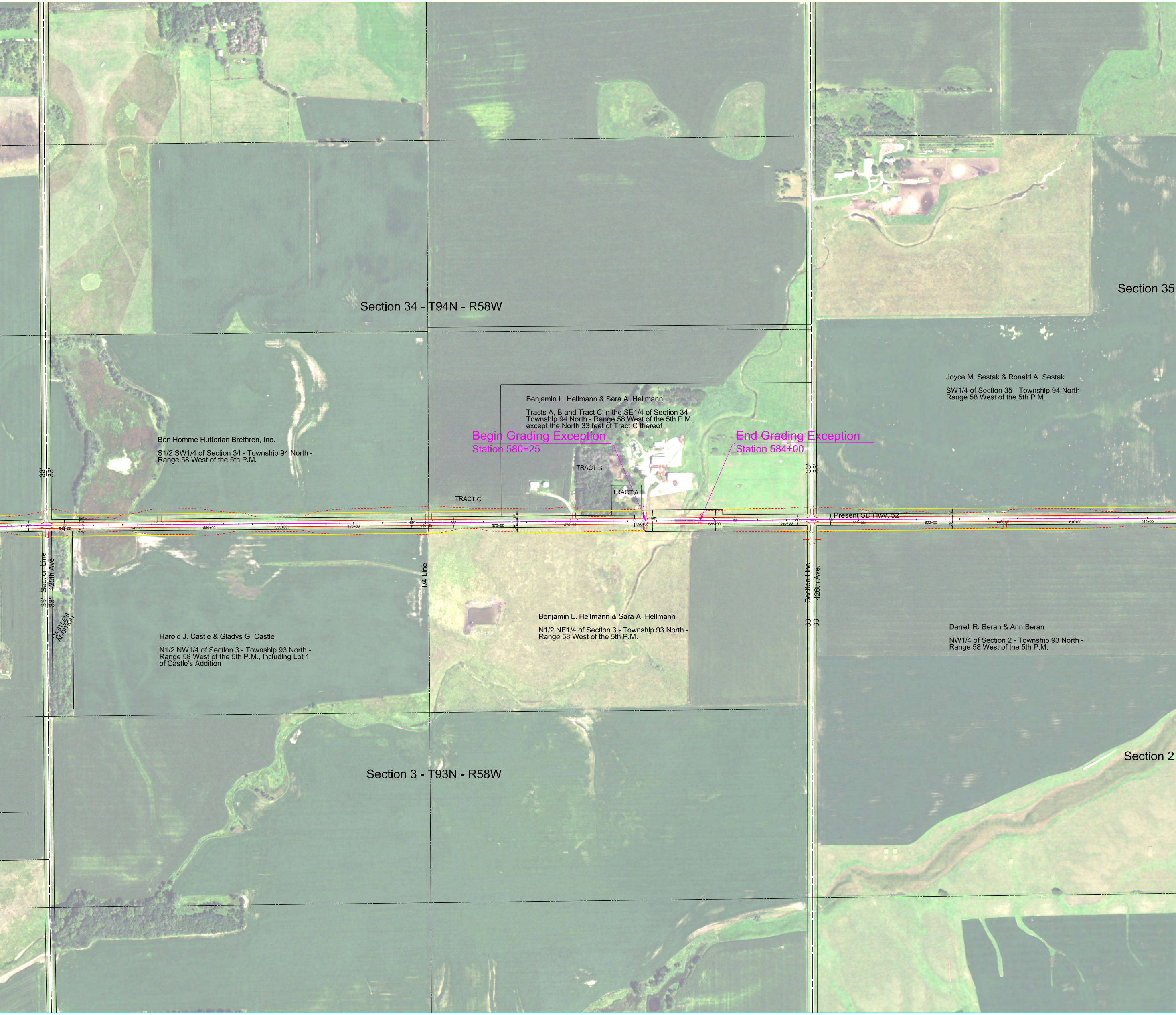
Section 34 - T94N - R58W
Section 35
Section 3 - T93N - R58W
Section 2
Joyce M. Sestak & Ronald A. Sestak
SW1/4 of Section 35 - Township 94 North - Range 58 West of the 5th P.M.
Benjamin L. Hellmann & Sara A. Hellmann
Tracts A, B and Tract C in the SE1/4 of Section 34 - Township 94 North - Range 58 West of the 5th P.M., except the North 33 feet of Tract C thereof
Begin Grading Exception
Station 580+25
End Grading Exception
Station 584+00
Bon Homme Hutterian Brethren, Inc.
S1/2 SW1/4 of Section 34 - Township 94 North - Range 58 West of the 5th P.M.
TRACT B
TRACT A
TRACT C
Present SD Hwy. 52
33'
33'
Section Line
425th Ave.
1/4 Line
Section Line
426th Ave.
CASTLE'S ADDITION
80'
540+00
75'
545+00
550+00
555+00
560+00
565+00
570+00
575+00
580+00
150'
585+00
590+00
595+00
600+00
605+00
610+00
615+00
Benjamin L. Hellmann & Sara A. Hellmann
N1/2 NE1/4 of Section 3 - Township 93 North - Range 58 West of the 5th P.M.
Harold J. Castle & Gladys G. Castle
N1/2 NW1/4 of Section 3 - Township 93 North - Range 58 West of the 5th P.M., including Lot 1 of Castle's Addition
Darrell R. Beran & Ann Beran
NW1/4 of Section 2 - Township 93 North - Range 58 West of the 5th P.M.

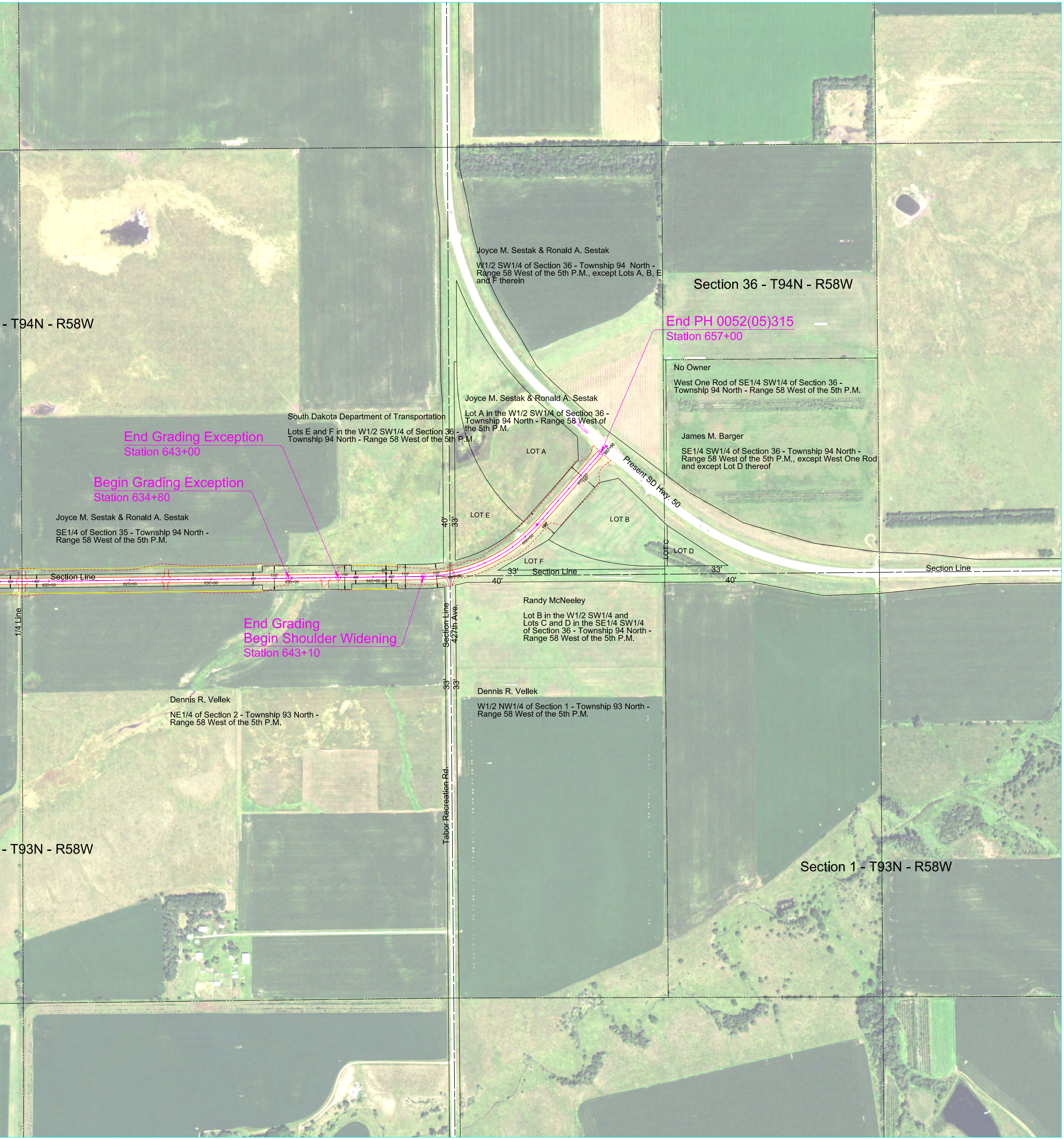
Joyce M. Sestak & Ronald A. Sestak
W1/2 SW1/4 of Section 36 - Township 94 North - Range 58 West of the 5th P.M., except Lots A, B, E and F therein
Section 36 - T94N - R58W
- T94N - R58W
End PH 0052(05)315
Station 657+00
No Owner
West One Rod of SE1/4 SW1/4 of Section 36 - Township 94 North - Range 58 West of the 5th P.M.
Joyce M. Sestak & Ronald A. Sestak
Lot A in the W1/2 SW1/4 of Section 36 - Township 94 North - Range 58 West of the 5th P.M.
South Dakota Department of Transportation
Lots E and F in the W1/2 SW1/4 of Section 36 - Township 94 North - Range 58 West of the 5th P.M.
James M. Barger
SE1/4 SW1/4 of Section 36 - Township 94 North - Range 58 West of the 5th P.M., except West One Rod and except Lot D thereof
End Grading Exception
Station 643+00
LOT A
657+50
657+48.8
Present SD Hwy. 50
Begin Grading Exception
Station 634+80
655+00
190'
Joyce M. Sestak & Ronald A. Sestak
SE1/4 of Section 35 - Township 94 North - Range 58 West of the 5th P.M.
40'
33'
LOT E
LOT B
650+00
190'
LOT F
LOT C
LOT D
33'
Section Line
33'
Section Line
40'
40'
Section Line
Section Line
620+00
625+00
630+00
635+00
640+00
645+00
150'
150'
150'
1/4 Line
Randy McNeeley
Lot B in the W1/2 SW1/4 and Lots C and D in the SE1/4 SW1/4 of Section 36 - Township 94 North - Range 58 West of the 5th P.M.
End Grading
Begin Shoulder Widening
Station 643+10
Section Line
427th Ave.
33'
33'
Dennis R. Vellek
W1/2 NW1/4 of Section 1 - Township 93 North - Range 58 West of the 5th P.M.
Dennis R. Vellek
NE1/4 of Section 2 - Township 93 North - Range 58 West of the 5th P.M.
Tabor Recreation Rd.
- T93N - R58W
Section 1 - T93N - R58W