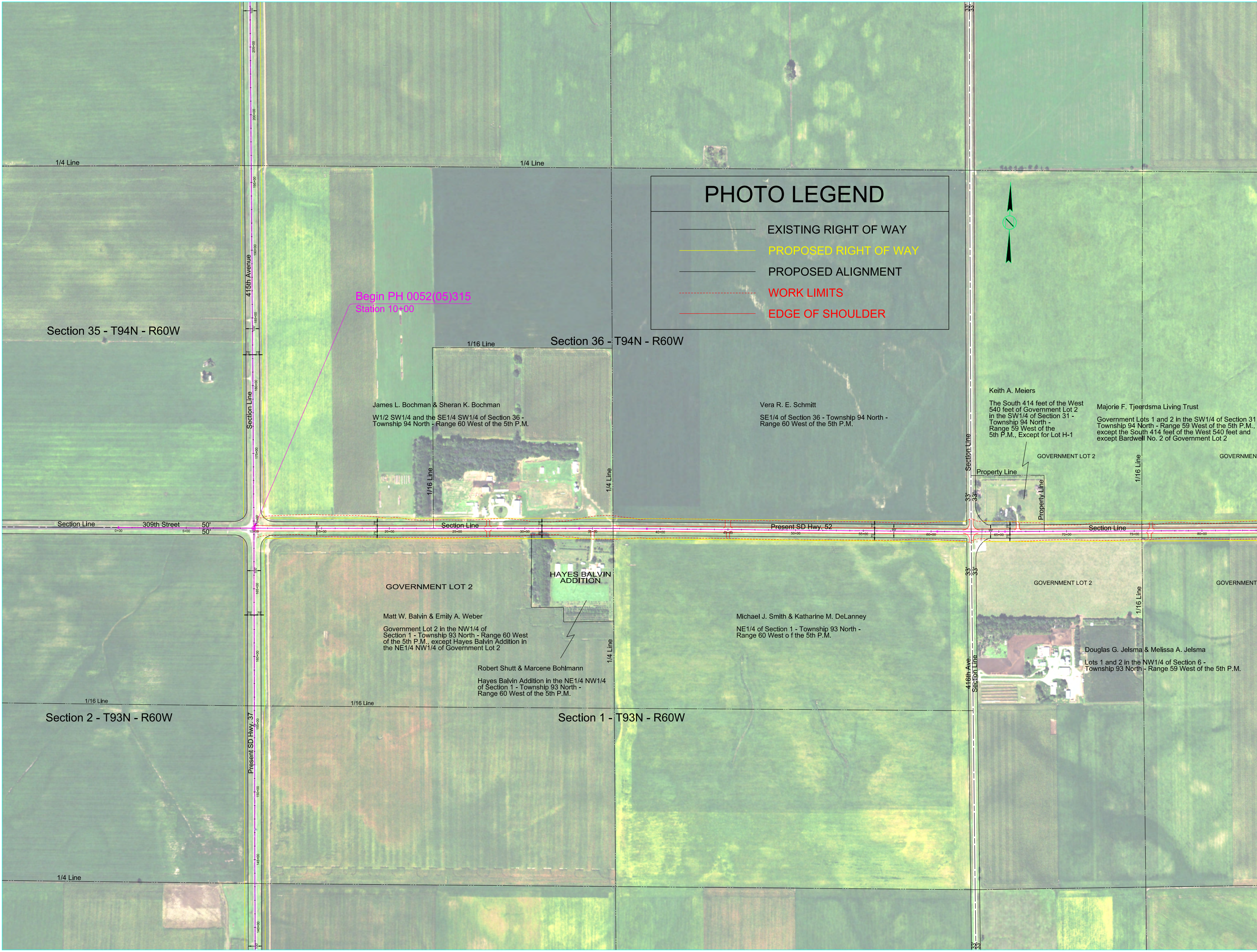
PHOTO LEGEND
EXISTING RIGHT OF WAY
PROPOSED RIGHT OF WAY
PROPOSED ALIGNMENT
WORK LIMITS
EDGE OF SHOULDER
Begin PH 0052(05)315
Station 10+00
1/4 Line
1/4 Line
415th Avenue
Section Line
Section 35 - T94N - R60W
Section 36 - T94N - R60W
1/16 Line
1/16 Line
1/4 Line
James L. Bochman & Sheran K. Bochman
W1/2 SW1/4 and the SE1/4 SW1/4 of Section 36 - Township 94 North - Range 60 West of the 5th P.M.
Vera R. E. Schmitt
SE1/4 of Section 36 - Township 94 North - Range 60 West of the 5th P.M.
Keith A. Meiers
The South 414 feet of the West 540 feet of Government Lot 2 in the SW1/4 of Section 31 - Township 94 North - Range 59 West of the 5th P.M., Except for Lot H-1
Majorie F. Tjeerdsma Living Trust
Government Lots 1 and 2 in the SW1/4 of Section 31 Township 94 North - Range 59 West of the 5th P.M., except the South 414 feet of the West 540 feet and except Bardwell No. 2 of Government Lot 2
GOVERNMENT LOT 2
GOVERNMEN
Section Line
Property Line
Property Line
1/16 Line
33'
33'
Section Line
309th Street
50'
50'
Section Line
Present SD Hwy. 52
Section Line
33'
33'
GOVERNMENT LOT 2
HAYES BALVIN ADDITION
Matt W. Balvin & Emily A. Weber
Government Lot 2 in the NW1/4 of Section 1 - Township 93 North - Range 60 West of the 5th P.M., except Hayes Balvin Addition in the NE1/4 NW1/4 of Government Lot 2
Robert Shutt & Marcene Bohlmann
Hayes Balvin Addition in the NE1/4 NW1/4 of Section 1 - Township 93 North - Range 60 West of the 5th P.M.
1/4 Line
Michael J. Smith & Katharine M. DeLanney
NE1/4 of Section 1 - Township 93 North - Range 60 West o f the 5th P.M.
GOVERNMENT LOT 2
GOVERNMENT
1/16 Line
Douglas G. Jelsma & Melissa A. Jelsma
Lots 1 and 2 in the NW1/4 of Section 6 - Township 93 North - Range 59 West of the 5th P.M.
416th Ave.
Section Line
1/16 Line
1/16 Line
Section 2 - T93N - R60W
Section 1 - T93N - R60W
Present SD Hwy. 37
1/4 Line
33'
33'

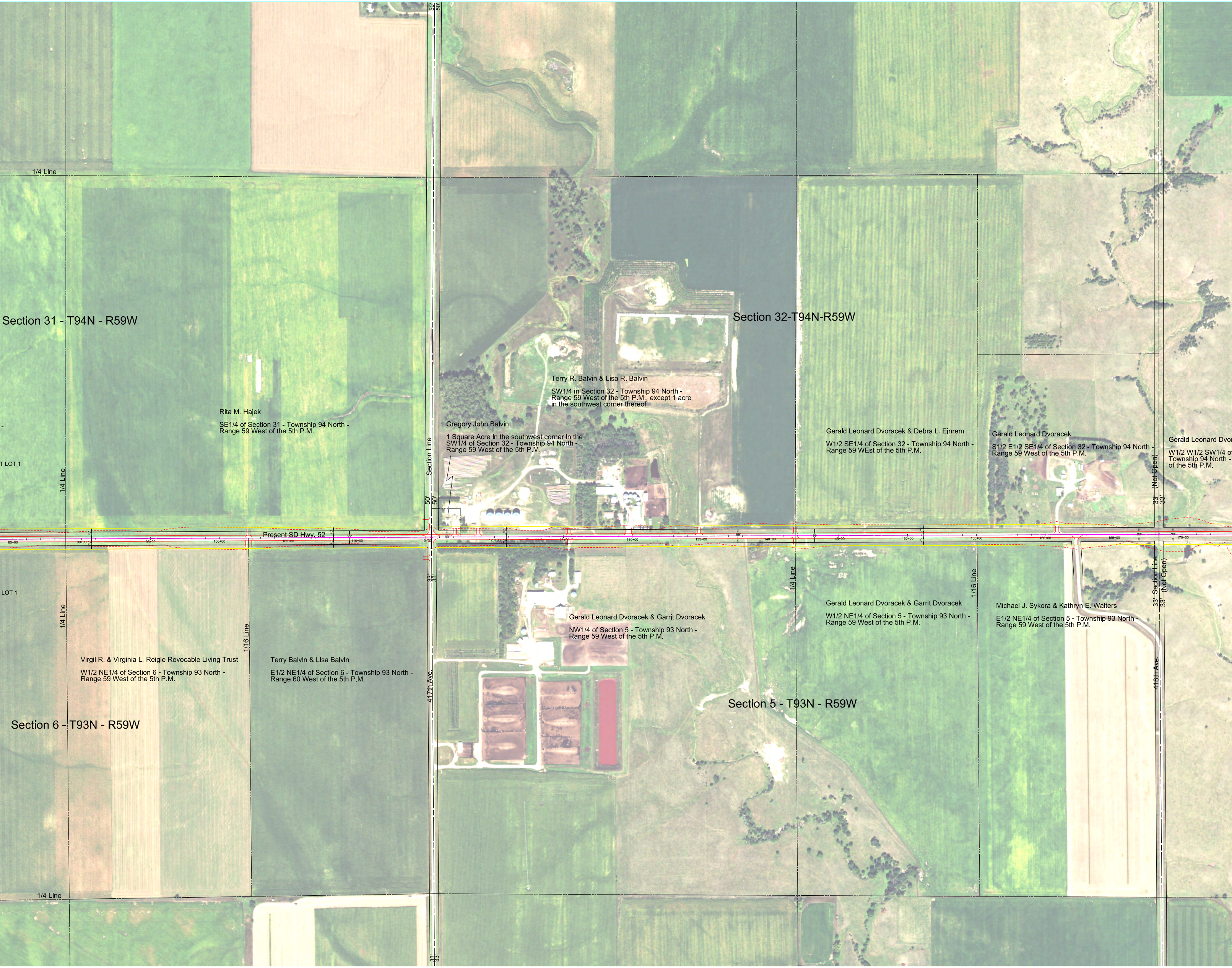
1/4 Line
Section 31 - T94N - R59W
Rita M. Hajek
SE1/4 of Section 31 - Township 94 North - Range 59 West of the 5th P.M.
T LOT 1
1/4 Line
50' 50'
Section Line
50' 50'
Terry R. Balvin & Lisa R. Balvin
SW1/4 in Section 32 - Township 94 North - Range 59 West of the 5th P.M., except 1 acre in the southwest corner thereof
Section 32-T94N-R59W
Gregory John Balvin
1 Square Acre in the southwest corner in the SW1/4 of Section 32 - Township 94 North - Range 59 West of the 5th P.M.
Gerald Leonard Dvoracek & Debra L. Einrem
W1/2 SE1/4 of Section 32 - Township 94 North - Range 59 WEst of the 5th P.M.
Gerald Leonard Dvoracek
S1/2 E1/2 SE1/4 of Section 32 - Township 94 North - Range 59 West of the 5th P.M.
Gerald Leonard Dvor
W1/2 W1/2 SW1/4 of Township 94 North - of the 5th P.M.
33' 33' (Not Open)
Present SD Hwy. 52
85+00
90+00
95+00
100+00
105+00
110+00
115+00
120+00
125+00
130+00
135+00
140+00
145+00
150+00
155+00
160+00
165+00
170+00
75'
99'
LOT 1
1/4 Line
33' 33'
1/16 Line
417th Ave.
Virgil R. & Virginia L. Reigle Revocable Living Trust
W1/2 NE1/4 of Section 6 - Township 93 North - Range 59 West of the 5th P.M.
Terry Balvin & Lisa Balvin
E1/2 NE1/4 of Section 6 - Township 93 North - Range 60 West of the 5th P.M.
Section 6 - T93N - R59W
Gerald Leonard Dvoracek & Garrit Dvoracek
NW1/4 of Section 5 - Township 93 North - Range 59 West of the 5th P.M.
1/4 Line
Gerald Leonard Dvoracek & Garrit Dvoracek
W1/2 NE1/4 of Section 5 - Township 93 North - Range 59 West of the 5th P.M.
1/16 Line
Michael J. Sykora & Kathryn E. Walters
E1/2 NE1/4 of Section 5 - Township 93 North - Range 59 West of the 5th P.M.
33' Section Line (Not Open)
418th Ave.
Section 5 - T93N - R59W
1/4 Line
33' 33'

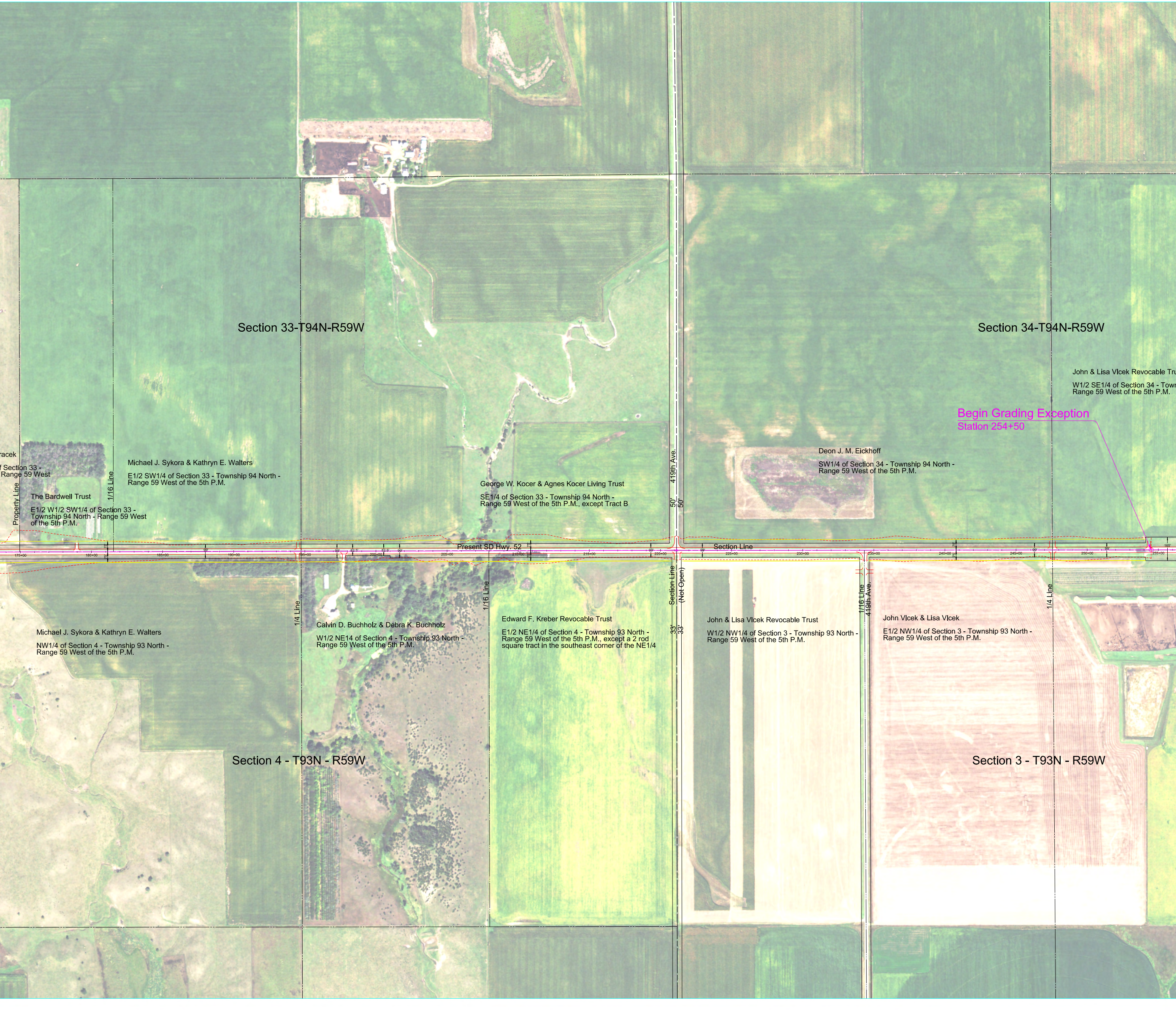
Section 33-T94N-R59W
Section 34-T94N-R59W
Section 4 - T93N - R59W
Section 3 - T93N - R59W
John & Lisa Vlcek Revocable Tru
W1/2 SE1/4 of Section 34 - Towr
Range 59 West of the 5th P.M.
Begin Grading Exception
Station 254+50
Deon J. M. Eickhoff
SW1/4 of Section 34 - Township 94 North -
Range 59 West of the 5th P.M.
racek
f Section 33 -
Range 59 West
Michael J. Sykora & Kathryn E. Walters
E1/2 SW1/4 of Section 33 - Township 94 North -
Range 59 West of the 5th P.M.
The Bardwell Trust
E1/2 W1/2 SW1/4 of Section 33 -
Township 94 North - Range 59 West
of the 5th P.M.
Property Line
1/16 Line
George W. Kocer & Agnes Kocer Living Trust
SE1/4 of Section 33 - Township 94 North -
Range 59 West of the 5th P.M., except Tract B
419th Ave.
50'
50'
Present SD Hwy. 52
Section Line
175+00
180+00
185+00
190+00
195+00
200+00
205+00
210+00
215+00
220+00
225+00
230+00
235+00
240+00
245+00
250+00
255+00
75'
99'
82.5'
165'
1/4 Line
1/16 Line
Section Line
(Not Open)
33'
33'
1/16 Line
419th Ave.
1/4 Line
Michael J. Sykora & Kathryn E. Walters
NW1/4 of Section 4 - Township 93 North -
Range 59 West of the 5th P.M.
Calvin D. Buchholz & Debra K. Buchholz
W1/2 NE14 of Section 4 - Township 93 North -
Range 59 West of the 5th P.M.
Edward F. Kreber Revocable Trust
E1/2 NE1/4 of Section 4 - Township 93 North -
Range 59 West of the 5th P.M., except a 2 rod
square tract in the southeast corner of the NE1/4
John & Lisa Vlcek Revocable Trust
W1/2 NW1/4 of Section 3 - Township 93 North -
Range 59 West of the 5th P.M.
John Vlcek & Lisa Vlcek
E1/2 NW1/4 of Section 3 - Township 93 North -
Range 59 West of the 5th P.M.

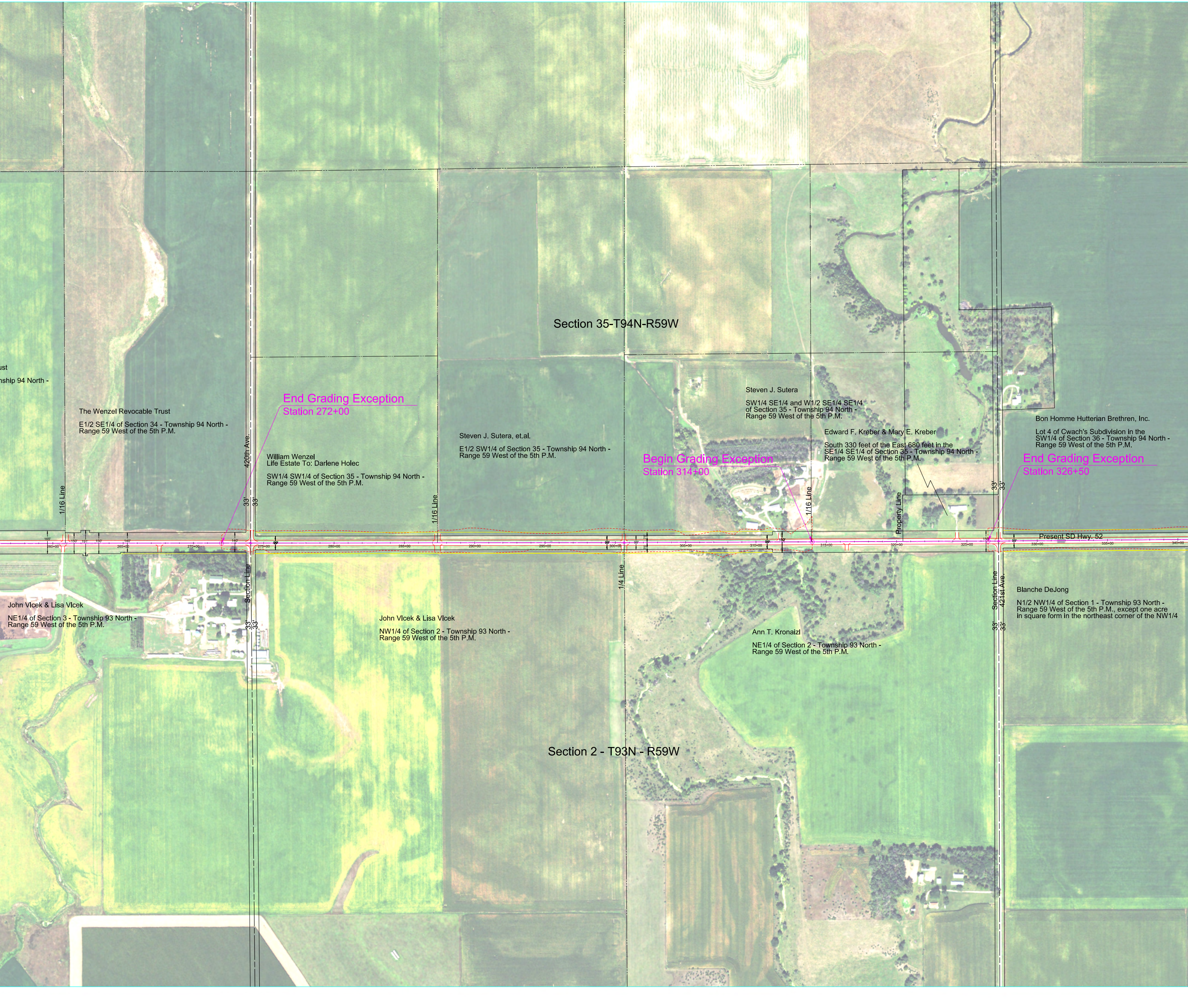
Section 35-T94N-R59W
ust
nship 94 North -
The Wenzel Revocable Trust
E1/2 SE1/4 of Section 34 - Township 94 North -
Range 59 West of the 5th P.M.
End Grading Exception
Station 272+00
420th Ave.
William Wenzel
Life Estate To: Darlene Holec
SW1/4 SW1/4 of Section 35 - Township 94 North -
Range 59 West of the 5th P.M.
Steven J. Sutera, et.al.
E1/2 SW1/4 of Section 35 - Township 94 North -
Range 59 West of the 5th P.M.
Steven J. Sutera
SW1/4 SE1/4 and W1/2 SE1/4 SE1/4
of Section 35 - Township 94 North -
Range 59 West of the 5th P.M.
Edward F. Kreber & Mary E. Kreber
South 330 feet of the East 680 feet in the
SE1/4 SE1/4 of Section 35 - Township 94 North -
Range 59 West of the 5th P.M.
Begin Grading Exception
Station 314+00
Bon Homme Hutterian Brethren, Inc.
Lot 4 of Cwach's Subdivision in the
SW1/4 of Section 36 - Township 94 North -
Range 59 West of the 5th P.M.
End Grading Exception
Station 326+50
1/16 Line
1/16 Line
1/16 Line
Property Line
33'
33'
33'
33'
165'
150'
191'
150'
140'
140'
99'
99'
99'
75'
75'
99'
150'
150'
99'
Present SD Hwy. 52
260+00
265+00
270+00
275+00
280+00
285+00
290+00
295+00
300+00
305+00
310+00
315+00
320+00
325+00
330+00
335+00
340+00
Section Line
1/4 Line
Section Line
421st Ave.
33'
33'
33'
33'
John Vlcek & Lisa Vlcek
NE1/4 of Section 3 - Township 93 North -
Range 59 West of the 5th P.M.
John Vlcek & Lisa Vlcek
NW1/4 of Section 2 - Township 93 North -
Range 59 West of the 5th P.M.
Ann T. Kronaizl
NE1/4 of Section 2 - Township 93 North -
Range 59 West of the 5th P.M.
Blanche DeJong
N1/2 NW1/4 of Section 1 - Township 93 North -
Range 59 West of the 5th P.M., except one acre
in square form in the northeast corner of the NW1/4
Section 2 - T93N - R59W