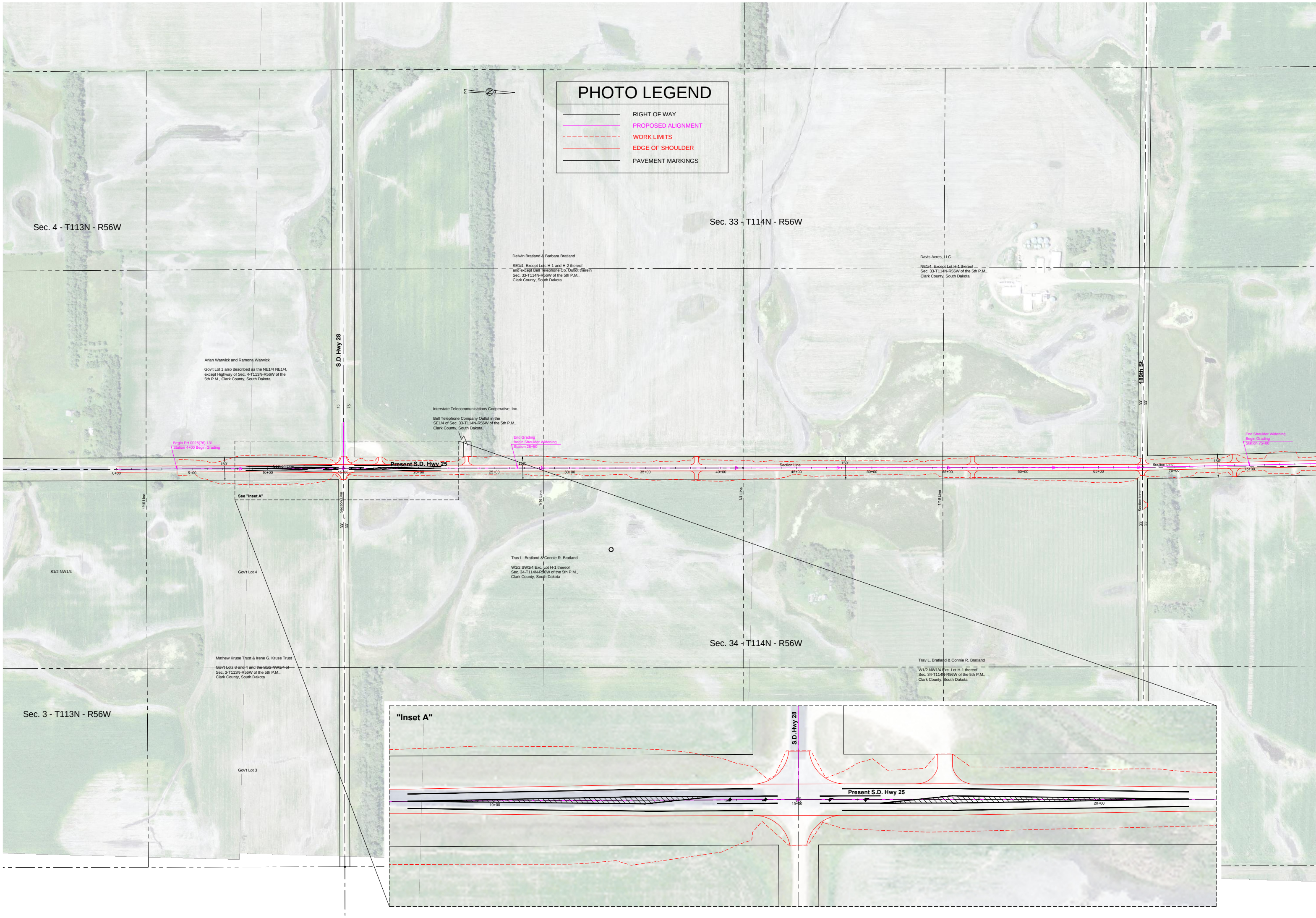
PHOTO LEGEND
RIGHT OF WAY
PROPOSED ALIGNMENT
WORK LIMITS
EDGE OF SHOULDER
PAVEMENT MARKINGS
Sec. 4 - T113N - R56W
Sec. 33 - T114N - R56W
Sec. 34 - T114N - R56W
Sec. 3 - T113N - R56W
Delwin Bratland & Barbara Bratland
SE1/4, Except Lots H-1 and H-2 thereof
and except Bell Telephone Co. Outlot therein
Sec. 33-T114N-R56W of the 5th P.M.,
Clark County, South Dakota
Davis Acres, LLC.
NE1/4, Except Lot H-1 thereof
Sec. 33-T114N-R56W of the 5th P.M.,
Clark County, South Dakota
Arlan Warwick and Ramona Warwick
Gov't Lot 1 also described as the NE1/4 NE1/4,
except Highway of Sec. 4-T113N-R56W of the
5th P.M., Clark County, South Dakota
Interstate Telecommunications Cooperative, Inc.
Bell Telephone Company Outlot in the
SE1/4 of Sec. 33-T114N-R56W of the 5th P.M.,
Clark County, South Dakota
Begin PH 0025(76) 131
Station 4+00 Begin Grading
End Grading
Begin Shoulder Widening
Station 26+50
End Shoulder Widening
Begin Grading
Station 75+00
S.D. Hwy 28
189th St.
Present S.D. Hwy 25
See "Inset A"
Section Line
1/16 Line
1/4 Line
150'
75'
33'
0+00
5+00
10+00
15+00
20+00
25+00
30+00
35+00
40+00
45+00
50+00
55+00
60+00
65+00
70+00
75+00
Trav L. Bratland & Connie R. Bratland
W1/2 SW1/4 Exc. Lot H-1 thereof
Sec. 34-T114N-R56W of the 5th P.M.,
Clark County, South Dakota
S1/2 NW1/4
Gov't Lot 4
Gov't Lot 3
Mathew Kruse Trust & Irene G. Kruse Trust
Gov't Lots 3 and 4 and the S1/2 NW1/4 of
Sec. 3-T113N-R56W of the 5th P.M.,
Clark County, South Dakota
Trav L. Bratland & Connie R. Bratland
W1/2 NW1/4 Exc. Lot H-1 thereof
Sec. 34-T114N-R56W of the 5th P.M.,
Clark County, South Dakota
"Inset A"
S.D. Hwy 28
Present S.D. Hwy 25
10+00
15+00
20+00

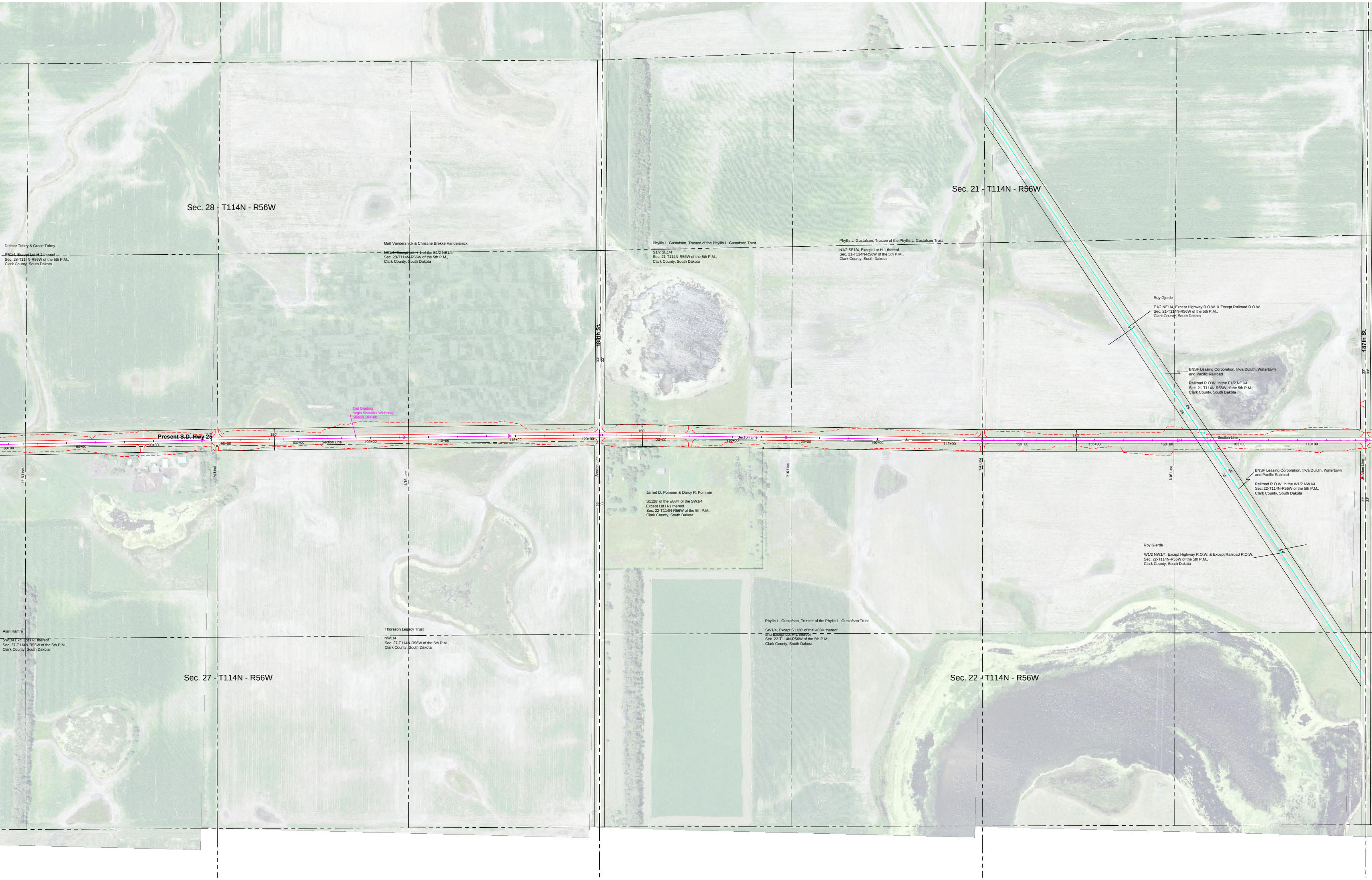
Sec. 28 - T114N - R56W
Sec. 21 - T114N - R56W
Sec. 27 - T114N - R56W
Sec. 22 - T114N - R56W
188th St.
187th St.
Present S.D. Hwy 25
Delmar Tobey & Grace Tobey
SE1/4, Except Lot H-1 thereof
Sec. 28-T114N-R56W of the 5th P.M.,
Clark County, South Dakota
Matt Vandersnick & Christine Brekke Vandersnick
NE1/4, Except Lot H-1 of the E1/2 NE1/4
Sec. 28-T114N-R56W of the 5th P.M.,
Clark County, South Dakota
Phyllis L. Gustafson, Trustee of the Phyllis L. Gustafson Trust
S1/2 SE1/4
Sec. 21-T114N-R56W of the 5th P.M.,
Clark County, South Dakota
Phyllis L. Gustafson, Trustee of the Phyllis L. Gustafson Trust
N1/2 SE1/4, Except Lot H-1 thereof
Sec. 21-T114N-R56W of the 5th P.M.,
Clark County, South Dakota
Roy Gjerde
E1/2 NE1/4, Except Highway R.O.W. & Except Railroad R.O.W.
Sec. 21-T114N-R56W of the 5th P.M.,
Clark County, South Dakota
BNSF Leasing Corporation, f/k/a Duluth, Watertown and Pacific Railroad
Railroad R.O.W. in the E1/2 NE1/4
Sec. 21-T114N-R56W of the 5th P.M.,
Clark County, South Dakota
End Grading
Begin Shoulder Widening
Station 104+00
150'
150'
150'
80+00
85+00
90+00
95+00
100+00
105+00
110+00
115+00
120+00
125+00
130+00
135+00
140+00
145+00
150+00
155+00
160+00
165+00
170+00
Section Line
Section Line
Section Line
1/16 Line
1/4 Line
1/16 Line
Section Line
1/16 Line
1/4 Line
1/16 Line
Section Line
33'
33'
33'
33'
33'
33'
33'
33'
50'
50'
50'
50'
Jarrod D. Pommer & Darcy R. Pommer
S1128' of the w884' of the SW1/4
Except Lot H-1 thereof
Sec. 22-T114N-R56W of the 5th P.M.,
Clark County, South Dakota
BNSF Leasing Corporation, f/k/a Duluth, Watertown and Pacific Railroad
Railroad R.O.W. in the W1/2 NW1/4
Sec. 22-T114N-R56W of the 5th P.M.,
Clark County, South Dakota
Roy Gjerde
W1/2 NW1/4, Except Highway R.O.W. & Except Railroad R.O.W.
Sec. 22-T114N-R56W of the 5th P.M.,
Clark County, South Dakota
Alan Hamre
SW1/4 Exc. Lot H-1 thereof
Sec. 27-T114N-R56W of the 5th P.M.,
Clark County, South Dakota
Thoreson Legacy Trust
NW1/4
Sec. 27-T114N-R56W of the 5th P.M.,
Clark County, South Dakota
Phyllis L. Gustafson, Trustee of the Phyllis L. Gustafson Trust
SW1/4, Except S1128' of the w884' thereof
and Except Lot H-1 thereof
Sec. 22-T114N-R56W of the 5th P.M.,
Clark County, South Dakota

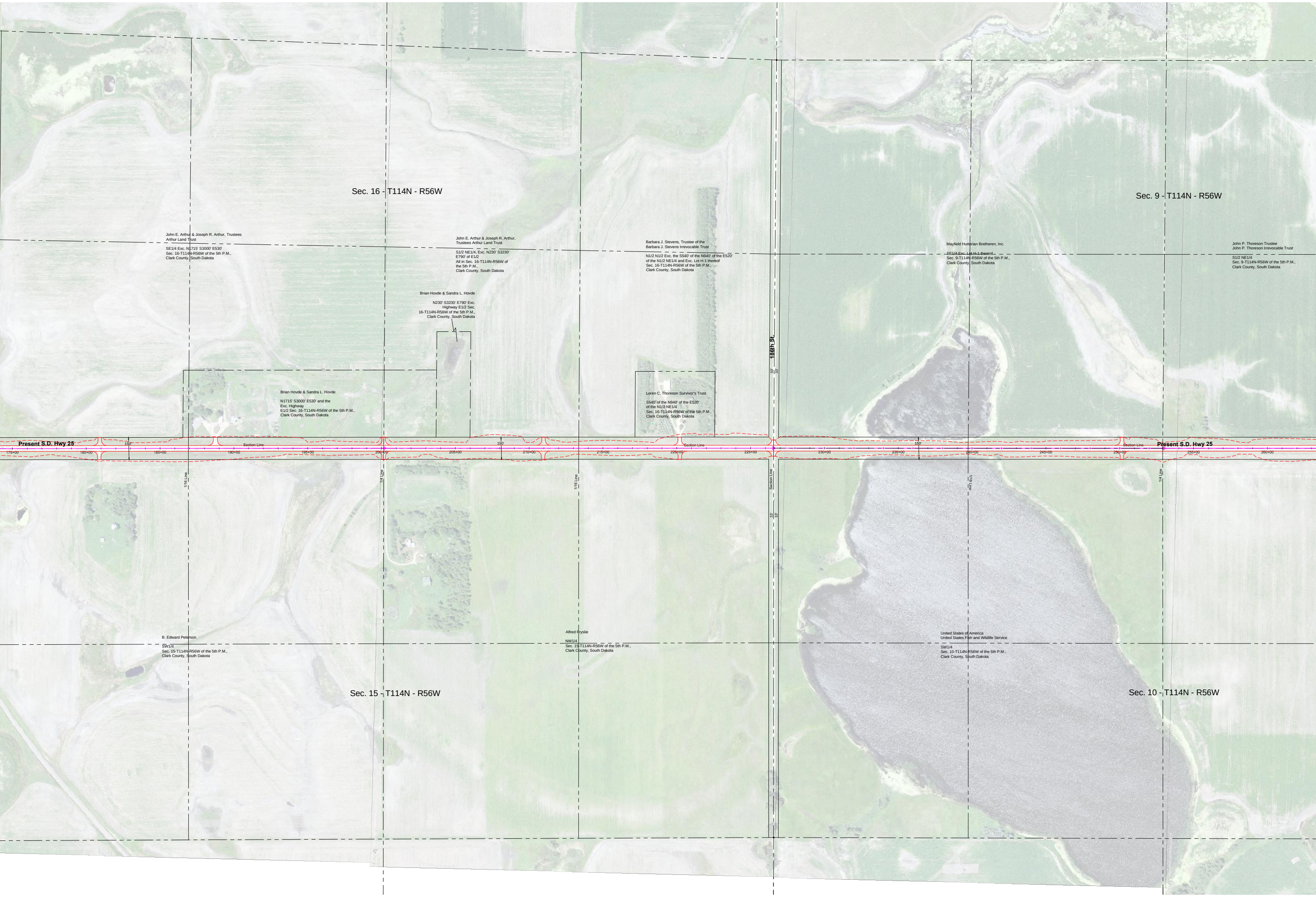
Sec. 16 - T114N - R56W
Sec. 9 - T114N - R56W
Sec. 15 - T114N - R56W
Sec. 10 - T114N - R56W
John E. Arthur & Joseph R. Arthur, Trustees
Arthur Land Trust
SE1/4 Exc. N1715' S3000' E530'
Sec. 16-T114N-R56W of the 5th P.M.,
Clark County, South Dakota
John E. Arthur & Joseph R. Arthur,
Trustees Arthur Land Trust
S1/2 NE1/4, Exc. N230' S3230'
E790' of E1/2
All in Sec. 16-T114N-R56W of
the 5th P.M.,
Clark County, South Dakota
Brian Hovde & Sandra L. Hovde
N230' S3230' E790' Exc.
Highway E1/2 Sec.
16-T114N-R56W of the 5th P.M.,
Clark County, South Dakota
Barbara J. Stevens, Trustee of the
Barbara J. Stevens Irrevocable Trust
N1/2 N1/2 Exc. the S540' of the N940' of the E520'
of the N1/2 NE1/4 and Exc. Lot H-1 thereof
Sec. 16-T114N-R56W of the 5th P.M.,
Clark County, South Dakota
Mayfield Hutterian Bretheren, Inc.
SE1/4 Exc. Lot H-1 thereof
Sec. 9-T114N-R56W of the 5th P.M.,
Clark County, South Dakota
John P. Thoreson Trustee
John P. Thoreson Irrevocable Trust
S1/2 NE1/4
Sec. 9-T114N-R56W of the 5th P.M.,
Clark County, South Dakota
Brian Hovde & Sandra L. Hovde
N1715' S3000' E530' and the
Exc. Highway
E1/2 Sec. 16-T114N-R56W of the 5th P.M.,
Clark County, South Dakota
Loren C. Thoreson Survivor's Trust
S540' of the N940' of the E520'
of the N1/2 NE1/4
Sec. 16-T114N-R56W of the 5th P.M.,
Clark County, South Dakota
186th St.
33'
33'
Present S.D. Hwy 25
150'
Section Line
175+00
180+00
185+00
190+00
195+00
200+00
205+00
150'
210+00
215+00
Section Line
220+00
225+00
230+00
235+00
150'
240+00
245+00
250+00
Section Line
Present S.D. Hwy 25
255+00
260+00
1/16 Line
1/4 Line
1/16 Line
Section Line
33'
33'
1/16 Line
1/4 Line
B. Edward Peterson
SW1/4
Sec. 15-T114N-R56W of the 5th P.M.,
Clark County, South Dakota
Alfred Fryslie
NW1/4
Sec. 15-T114N-R56W of the 5th P.M.,
Clark County, South Dakota
United States of America
United States Fish and Wildlife Service
SW1/4
Sec. 10-T114N-R56W of the 5th P.M.,
Clark County, South Dakota

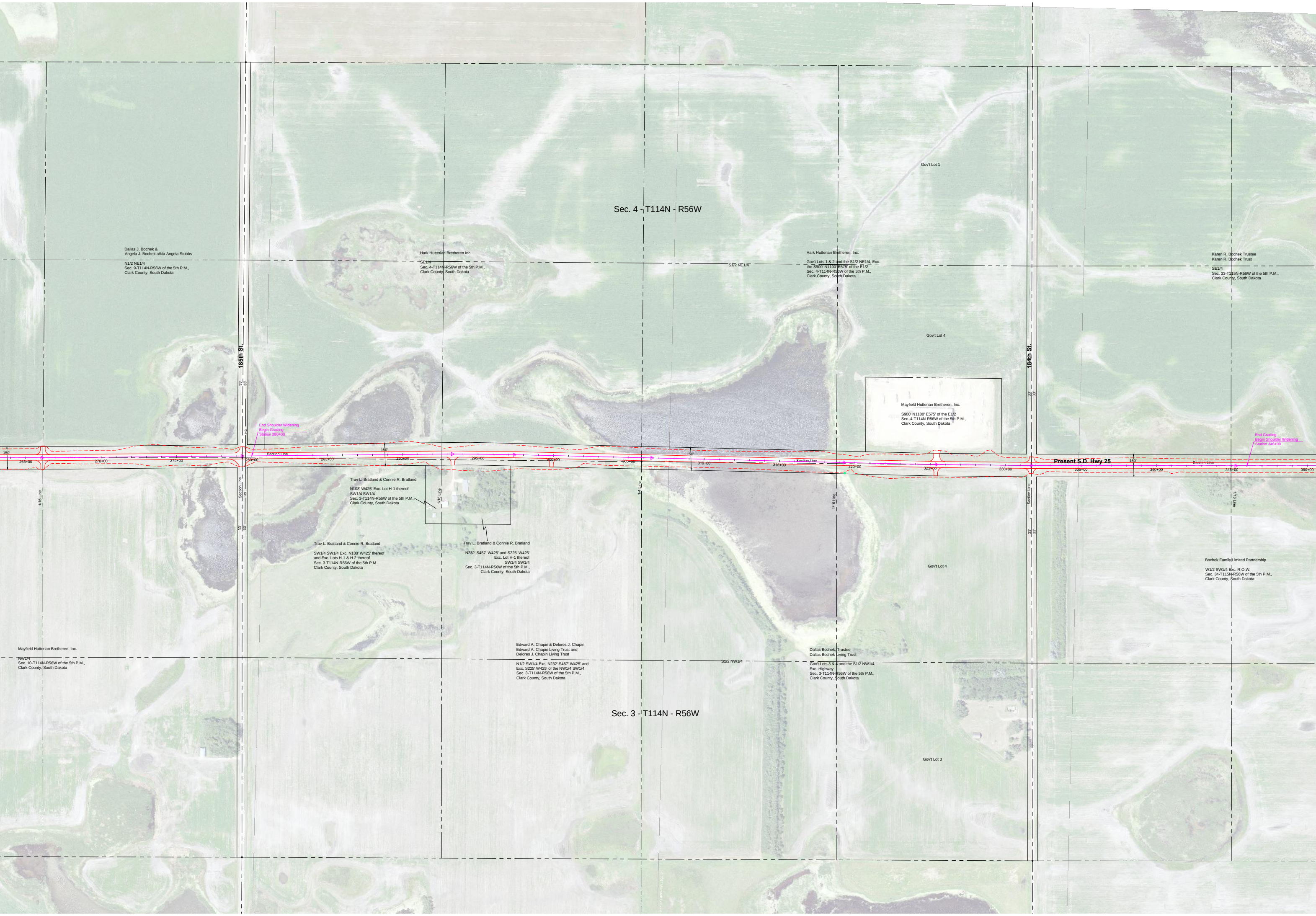
Sec. 4 - T114N - R56W
Sec. 3 - T114N - R56W
Present S.D. Hwy 25
185th St.
184th St.
Gov't Lot 1
Gov't Lot 4
Gov't Lot 4
Gov't Lot 3
Dallas J. Bochek &
Angela J. Bochek a/k/a Angela Stubbs
N1/2 NE1/4
Sec. 9-T114N-R56W of the 5th P.M.,
Clark County, South Dakota
Hark Hutterian Bretheren Inc.
SE1/4
Sec. 4-T114N-R56W of the 5th P.M.,
Clark County, South Dakota
S1/2 NE1/4
Hark Hutterian Bretheren, Inc.
Gov't Lots 1 & 2 and the S1/2 NE1/4, Exc.
the S900' N1100' E575' of the E1/2
Sec. 4-T114N-R56W of the 5th P.M.,
Clark County, South Dakota
Karen R. Bochek Trustee
Karen R. Bochek Trust
SE1/4
Sec. 33-T115N-R56W of the 5th P.M.,
Clark County, South Dakota
Mayfield Hutterian Bretheren, Inc.
S900' N1100' E575' of the E1/2
Sec. 4-T114N-R56W of the 5th P.M.,
Clark County, South Dakota
End Shoulder Widening
Begin Grading
Station 280+00
End Grading
Begin Shoulder Widening
Station 346+00
150'
150'
150'
150'
265+00
270+00
275+00
280+00
285+00
290+00
295+00
300+00
305+00
310+00
315+00
320+00
325+00
330+00
335+00
340+00
345+00
350+00
Section Line
Section Line
Section Line
Section Line
Section Line
1/16 Line
1/16 Line
1/16 Line
1/16 Line
1/4 Line
33'
33'
33'
33'
33'
33'
33'
33'
HG
HG
Trav L. Bratland & Connie R. Bratland
N108' W425' Exc. Lot H-1 thereof
SW1/4 SW1/4
Sec. 3-T114N-R56W of the 5th P.M.,
Clark County, South Dakota
Trav L. Bratland & Connie R. Bratland
SW1/4 SW1/4 Exc. N108' W425' thereof
and Exc. Lots H-1 & H-2 thereof
Sec. 3-T114N-R56W of the 5th P.M.,
Clark County, South Dakota
Trav L. Bratland & Connie R. Bratland
N232' S457' W425' and S225' W425'
Exc. Lot H-1 thereof
SW1/4 SW1/4
Sec. 3-T114N-R56W of the 5th P.M.,
Clark County, South Dakota
Bochek Family Limited Partnership
W1/2 SW1/4 Exc. R.O.W.
Sec. 34-T115N-R56W of the 5th P.M.,
Clark County, South Dakota
Mayfield Hutterian Bretheren, Inc.
NW1/4
Sec. 10-T114N-R56W of the 5th P.M.,
Clark County, South Dakota
Edward A. Chapin & Delores J. Chapin
Edward A. Chapin Living Trust and
Delores J. Chapin Living Trust
N1/2 SW1/4 Exc. N232' S457' W425' and
Exc. S225' W425' of the NW1/4 SW1/4
Sec. 3-T114N-R56W of the 5th P.M.,
Clark County, South Dakota
S1/2 NW1/4
Dallas Bochek, Trustee
Dallas Bochek Living Trust
Gov't Lots 3 & 4 and the S1/2 NW1/4,
Exc. Highway
Sec. 3-T114N-R56W of the 5th P.M.,
Clark County, South Dakota

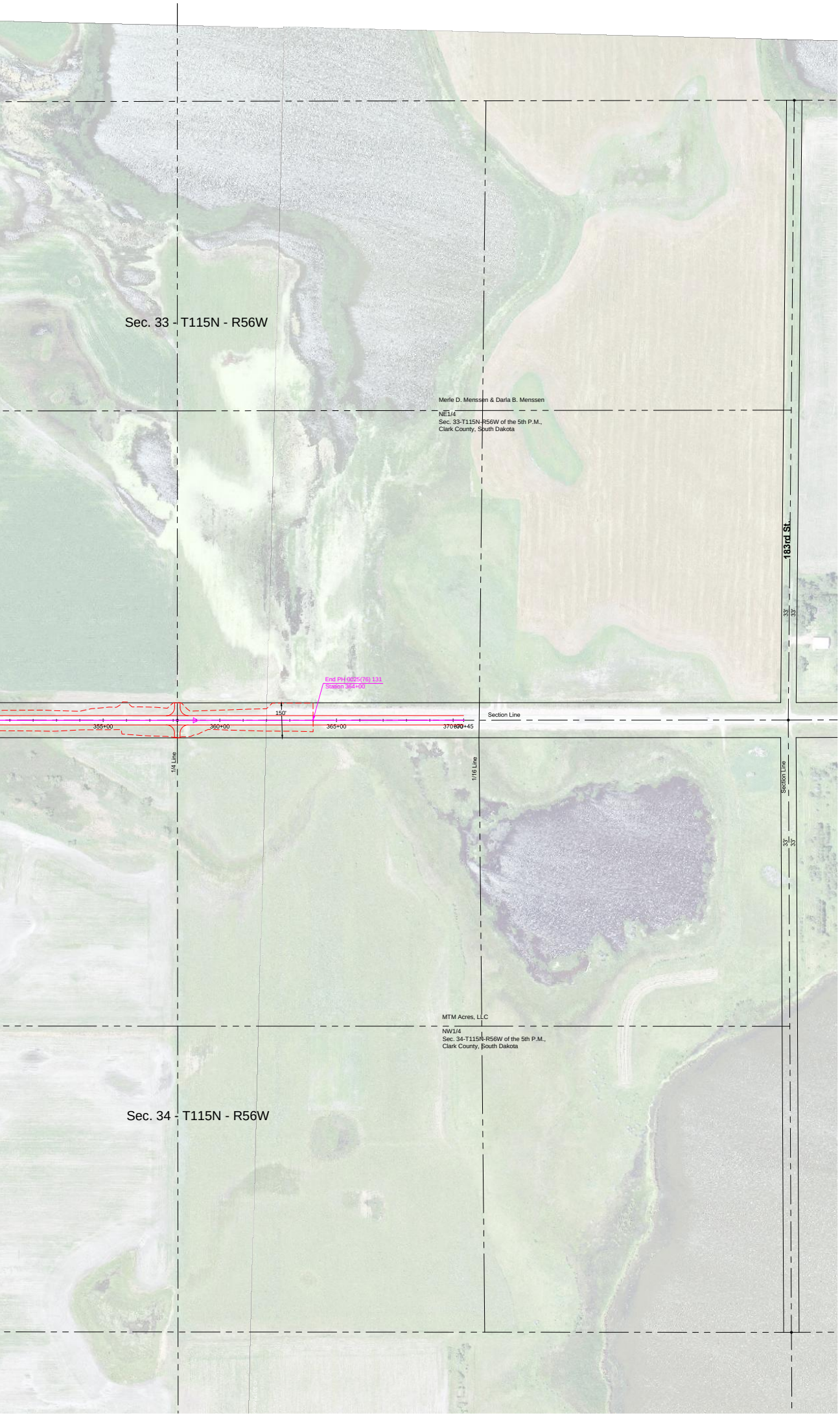
Sec. 33 - T115N - R56W
Merle D. Menssen & Darla B. Menssen
NE1/4
Sec. 33-T115N-R56W of the 5th P.M.,
Clark County, South Dakota
183rd St.
33'
33'
End PH 0025(76) 131
Station 364+00
150'
Section Line
355+00
360+00
365+00
370+00
370+45
1/4 Line
1/16 Line
Section Line
33'
33'
MTM Acres, LLC
NW1/4
Sec. 34-T115N-R56W of the 5th P.M.,
Clark County, South Dakota
Sec. 34 - T115N - R56W