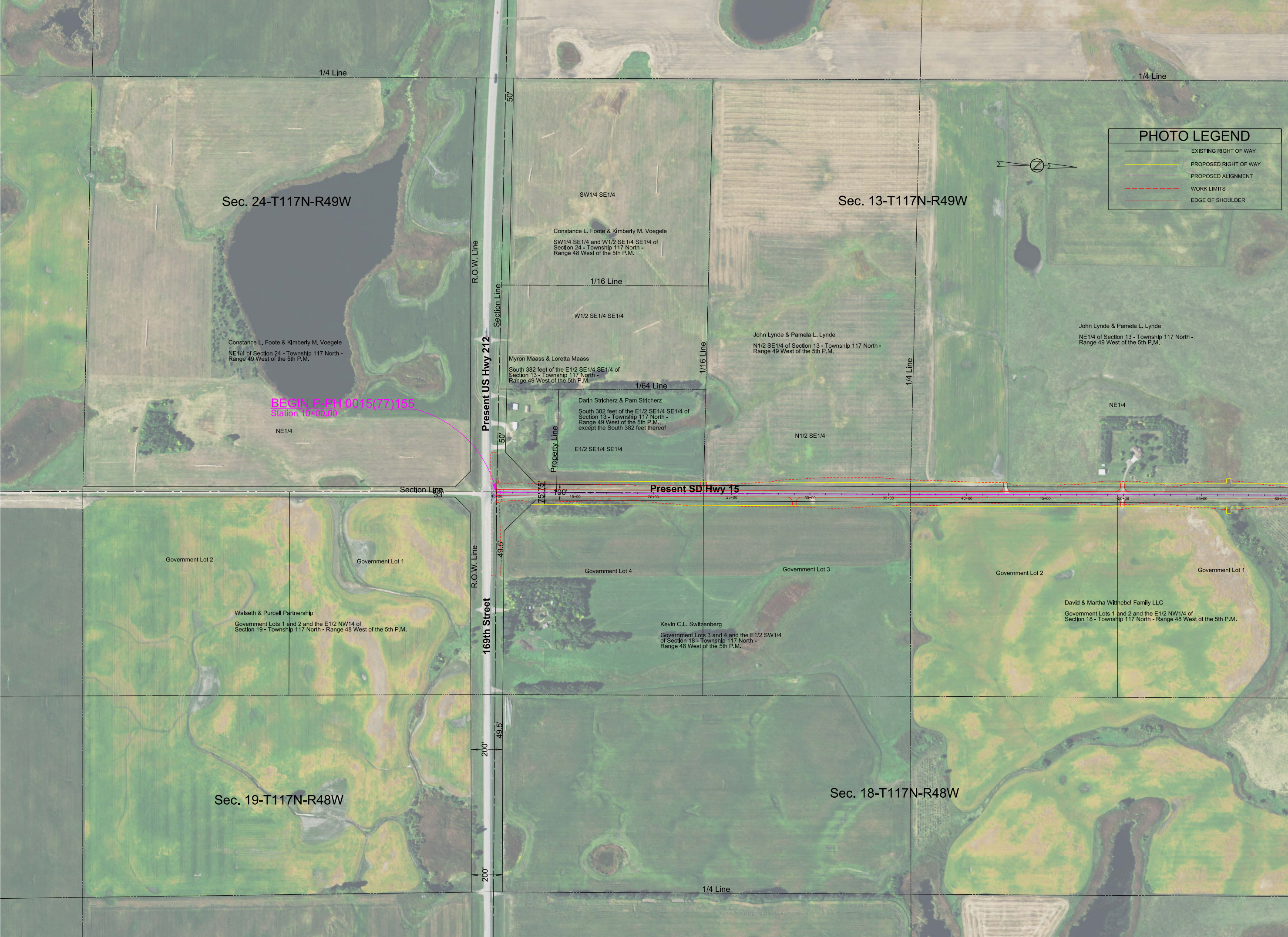
1/4 Line
1/4 Line
PHOTO LEGEND
EXISTING RIGHT OF WAY
PROPOSED RIGHT OF WAY
PROPOSED ALIGNMENT
WORK LIMITS
EDGE OF SHOULDER
Sec. 24-T117N-R49W
Sec. 13-T117N-R49W
50'
SW1/4 SE1/4
Constance L. Foote & Kimberly M. Voegele
SW1/4 SE1/4 and W1/2 SE1/4 SE1/4 of Section 24 - Township 117 North - Range 48 West of the 5th P.M.
R.O.W. Line
Section Line
1/16 Line
W1/2 SE1/4 SE1/4
John Lynde & Pamela L. Lynde
N1/2 SE1/4 of Section 13 - Township 117 North - Range 49 West of the 5th P.M.
John Lynde & Pamela L. Lynde
NE1/4 of Section 13 - Township 117 North - Range 49 West of the 5th P.M.
Constance L. Foote & Kimberly M. Voegele
NE1/4 of Section 24 - Township 117 North - Range 49 West of the 5th P.M.
Present US Hwy 212
Myron Maass & Loretta Maass
South 382 feet of the E1/2 SE1/4 SE1/4 of Section 13 - Township 117 North - Range 49 West of the 5th P.M.
1/16 Line
1/4 Line
1/64 Line
BEGIN P-PH 0015(77)155
Station 10+00.00
Darin Stricherz & Pam Stricherz
South 382 feet of the E1/2 SE1/4 SE1/4 of Section 13 - Township 117 North - Range 49 West of the 5th P.M., except the South 382 feet thereof
NE1/4
NE1/4
N1/2 SE1/4
50'
Property Line
E1/2 SE1/4 SE1/4
Section Line
33'
75'
75'
100'
Present SD Hwy 15
10+00
15+00
20+00
25+00
30+00
35+00
40+00
45+00
50+00
55+00
60+00
49.5'
Government Lot 2
Government Lot 1
R.O.W. Line
Government Lot 4
Government Lot 3
Government Lot 2
Government Lot 1
David & Martha Wittnebel Family LLC
Government Lots 1 and 2 and the E1/2 NW1/4 of Section 18 - Township 117 North - Range 48 West of the 5th P.M.
Walseth & Purcell Partnership
Government Lots 1 and 2 and the E1/2 NW14 of Section 19 - Township 117 North - Range 48 West of the 5th P.M.
169th Street
Kevin C.L. Switzenberg
Government Lots 3 and 4 and the E1/2 SW1/4 of Section 18 - Township 117 North - Range 48 West of the 5th P.M.
49.5'
200'
Sec. 19-T117N-R48W
Sec. 18-T117N-R48W
200'
1/4 Line

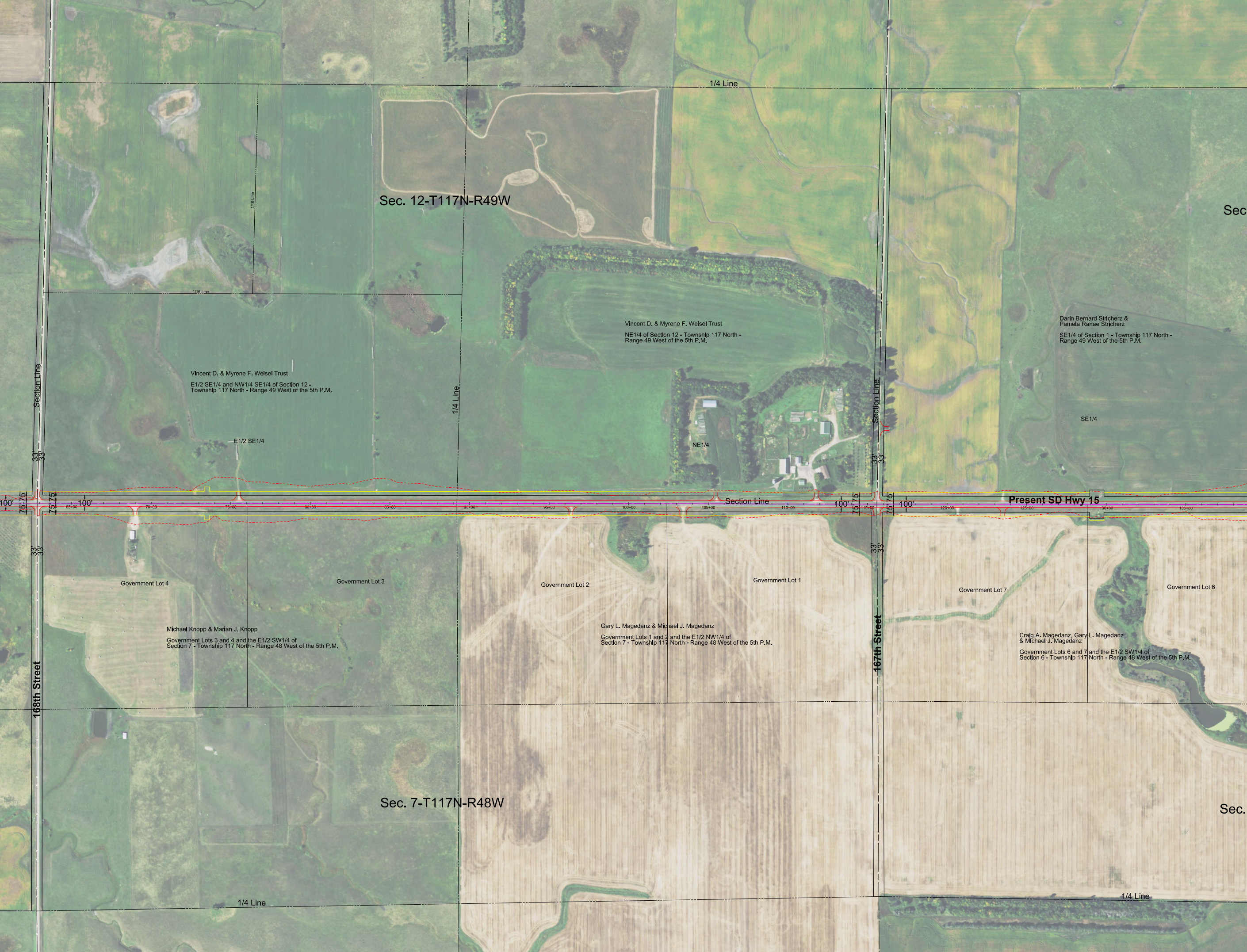
1/4 Line
Sec. 12-T117N-R49W
Sec
1/16 Line
1/16 Line
Vincent D. & Myrene F. Weisel Trust
NE1/4 of Section 12 - Township 117 North - Range 49 West of the 5th P.M.
Darin Bernard Stricherz & Pamela Ranae Stricherz
SE1/4 of Section 1 - Township 117 North - Range 49 West of the 5th P.M.
Vincent D. & Myrene F. Weisel Trust
E1/2 SE1/4 and NW1/4 SE1/4 of Section 12 - Township 117 North - Range 49 West of the 5th P.M.
Section Line
1/4 Line
Section Line
SE1/4
E1/2 SE1/4
NE1/4
33'
33'
33'
33'
100'
75'
75'
75'
75'
100'
65+00
70+00
75+00
80+00
85+00
90+00
95+00
100+00
105+00
Section Line
110+00
100'
75'
75'
115+00
75'
75'
100'
120+00
125+00
Present SD Hwy 15
130+00
135+00
33'
33'
33'
33'
Government Lot 4
Government Lot 3
Government Lot 2
Government Lot 1
Government Lot 7
Government Lot 6
Michael Knopp & Marian J. Knopp
Government Lots 3 and 4 and the E1/2 SW1/4 of Section 7 - Township 117 North - Range 48 West of the 5th P.M.
Gary L. Magedanz & Michael J. Magedanz
Government Lots 1 and 2 and the E1/2 NW1/4 of Section 7 - Township 117 North - Range 48 West of the 5th P.M.
Craig A. Magedanz, Gary L. Magedanz & Michael J. Magedanz
Government Lots 6 and 7 and the E1/2 SW1/4 of Section 6 - Township 117 North - Range 48 West of the 5th P.M.
168th Street
167th Street
Sec. 7-T117N-R48W
Sec.
1/4 Line
1/4 Line

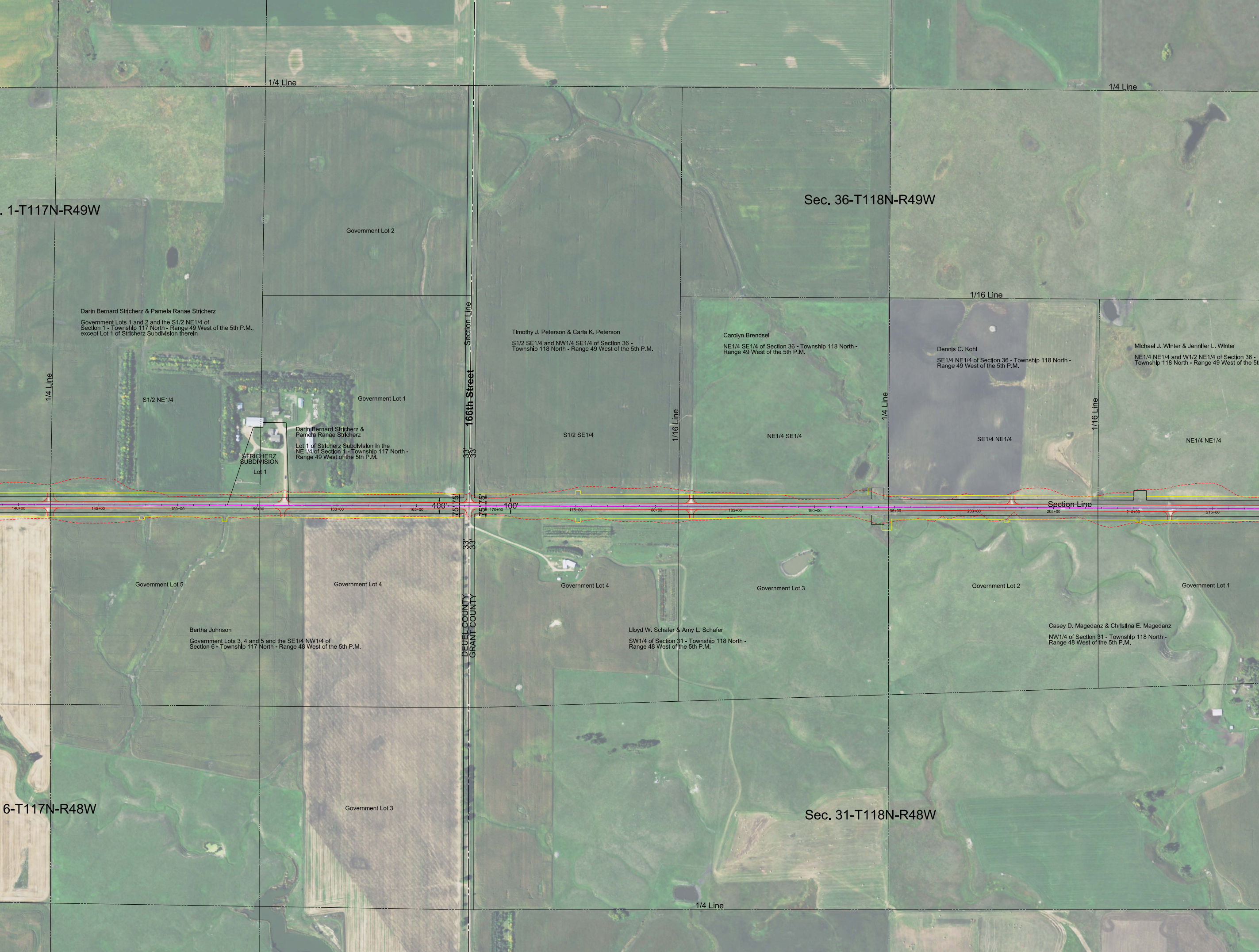
1/4 Line
1/4 Line
. 1-T117N-R49W
Sec. 36-T118N-R49W
Government Lot 2
1/16 Line
Darin Bernard Stricherz & Pamela Ranae Stricherz
Government Lots 1 and 2 and the S1/2 NE1/4 of
Section 1 - Township 117 North - Range 49 West of the 5th P.M.,
except Lot 1 of Stricherz Subdivision therein
Section Line
Timothy J. Peterson & Carla K. Peterson
S1/2 SE1/4 and NW1/4 SE1/4 of Section 36 -
Township 118 North - Range 49 West of the 5th P.M.
Carolyn Brendsel
NE1/4 SE1/4 of Section 36 - Township 118 North -
Range 49 West of the 5th P.M.
Dennis C. Kohl
SE1/4 NE1/4 of Section 36 - Township 118 North -
Range 49 West of the 5th P.M.
Michael J. Winter & Jennifer L. Winter
NE1/4 NE1/4 and W1/2 NE1/4 of Section 36 -
Township 118 North - Range 49 West of the 5t
1/4 Line
S1/2 NE1/4
Government Lot 1
166th Street
1/16 Line
1/4 Line
1/16 Line
Darin Bernard Stricherz &
Pamela Ranae Stricherz
Lot 1 of Stricherz Subdivision in the
NE1/4 of Section 1 - Township 117 North -
Range 49 West of the 5th P.M.
S1/2 SE1/4
NE1/4 SE1/4
SE1/4 NE1/4
NE1/4 NE1/4
STRICHERZ
SUBDIVISION
Lot 1
33'
33'
140+00
145+00
150+00
155+00
160+00
165+00
100'
75'
75'
75'
75'
170+00
100'
175+00
180+00
185+00
190+00
195+00
200+00
Section Line
205+00
210+00
215+00
33'
33'
Government Lot 5
Government Lot 4
Government Lot 4
Government Lot 3
Government Lot 2
Government Lot 1
Bertha Johnson
Government Lots 3, 4 and 5 and the SE1/4 NW1/4 of
Section 6 - Township 117 North - Range 48 West of the 5th P.M.
DEUEL COUNTY
GRANT COUNTY
Lloyd W. Schafer & Amy L. Schafer
SW1/4 of Section 31 - Township 118 North -
Range 48 West of the 5th P.M.
Casey D. Magedanz & Christina E. Magedanz
NW1/4 of Section 31 - Township 118 North -
Range 48 West of the 5th P.M.
6-T117N-R48W
Sec. 31-T118N-R48W
1/4 Line

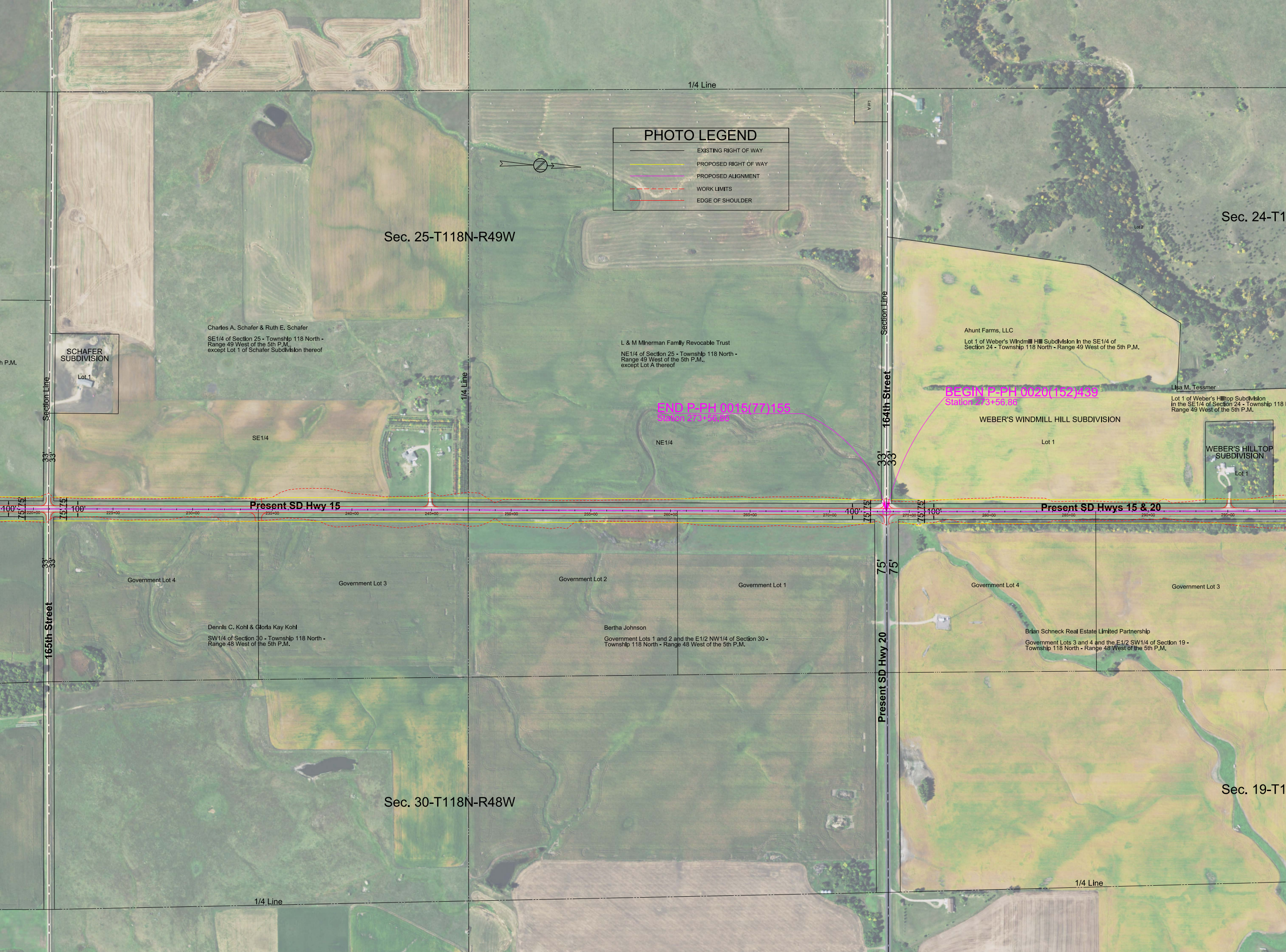
PHOTO LEGEND
EXISTING RIGHT OF WAY
PROPOSED RIGHT OF WAY
PROPOSED ALIGNMENT
WORK LIMITS
EDGE OF SHOULDER
1/4 Line
Sec. 25-T118N-R49W
Sec. 24-T1
SCHAFER SUBDIVISION
Lot 1
h P.M.
Section Line
Charles A. Schafer & Ruth E. Schafer
SE1/4 of Section 25 - Township 118 North - Range 49 West of the 5th P.M., except Lot 1 of Schafer Subdivision thereof
SE1/4
1/4 Line
L & M Minerman Family Revocable Trust
NE1/4 of Section 25 - Township 118 North - Range 49 West of the 5th P.M., except Lot A thereof
NE1/4
END P-PH 0015(77)155
Station 273+56.86
Section Line
164th Street
Lot A
Lot 2
Ahunt Farms, LLC
Lot 1 of Weber's Windmill Hill Subdivision in the SE1/4 of Section 24 - Township 118 North - Range 49 West of the 5th P.M.
BEGIN P-PH 0020(152)439
Station 273+56.86
WEBER'S WINDMILL HILL SUBDIVISION
Lot 1
Lisa M. Tessmer
Lot 1 of Weber's Hilltop Subdivision in the SE1/4 of Section 24 - Township 118
Range 49 West of the 5th P.M.
WEBER'S HILLTOP SUBDIVISION
Lot 1
33'
33'
75'
75'
100'
Present SD Hwy 15
Present SD Hwys 15 & 20
220+00
225+00
230+00
235+00
240+00
245+00
250+00
255+00
260+00
265+00
270+00
275+00
280+00
285+00
290+00
295+00
165th Street
Government Lot 4
Government Lot 3
Dennis C. Kohl & Gloria Kay Kohl
SW1/4 of Section 30 - Township 118 North - Range 48 West of the 5th P.M.
Government Lot 2
Government Lot 1
Bertha Johnson
Government Lots 1 and 2 and the E1/2 NW1/4 of Section 30 - Township 118 North - Range 48 West of the 5th P.M.
Present SD Hwy 20
Government Lot 4
Government Lot 3
Brian Schneck Real Estate Limited Partnership
Government Lots 3 and 4 and the E1/2 SW1/4 of Section 19 - Township 118 North - Range 48 West of the 5th P.M.
Sec. 30-T118N-R48W
Sec. 19-T1
1/4 Line
1/4 Line

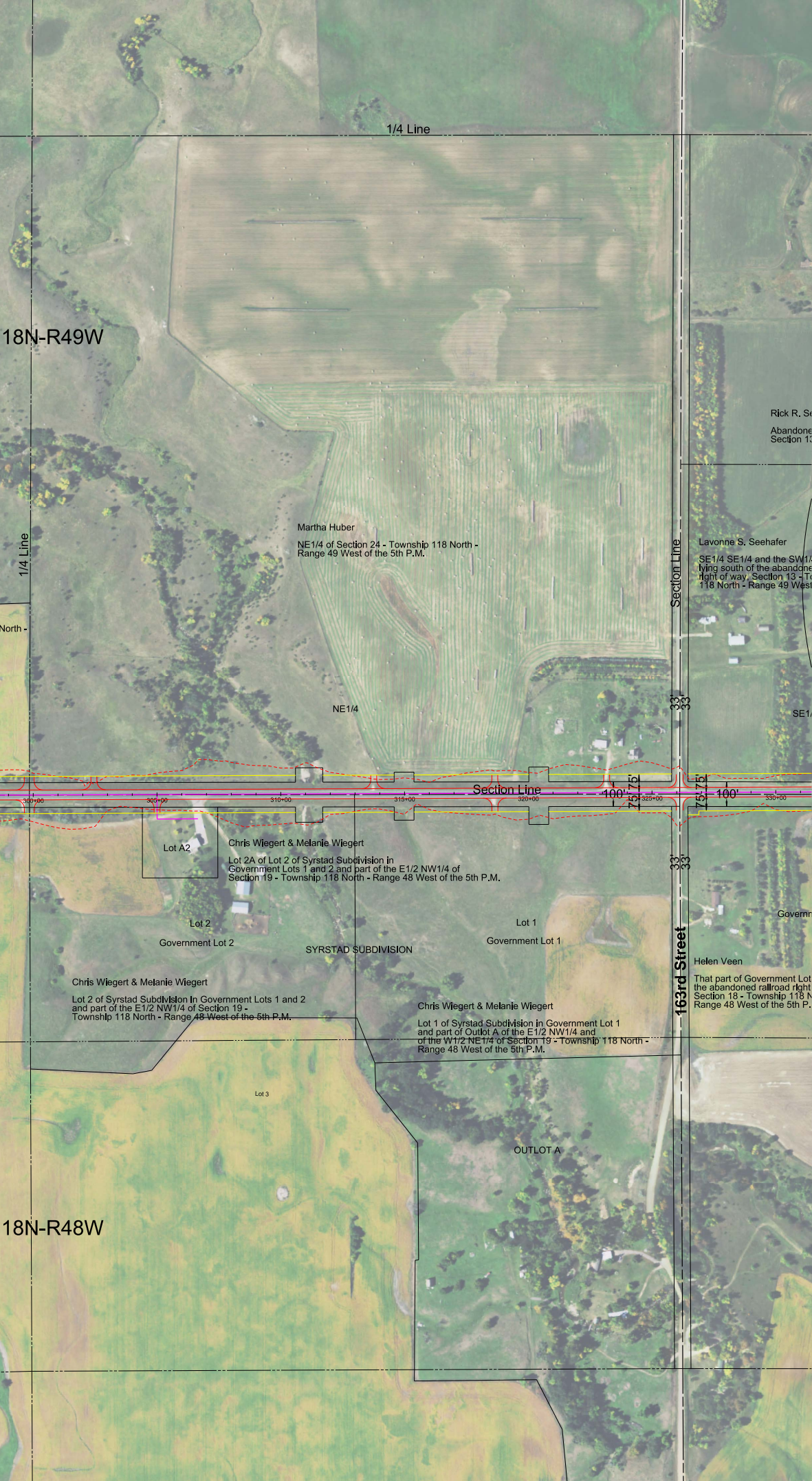
1/4 Line
18N-R49W
1/4 Line
North -
Rick R. Se
Abandone
Section 13
Martha Huber
NE1/4 of Section 24 - Township 118 North -
Range 49 West of the 5th P.M.
Section Line
Lavonne S. Seehafer
SE1/4 SE1/4 and the SW1/
lying south of the abandone
right of way, Section 13 - To
118 North - Range 49 West
NE1/4
SE1/
33'
33'
Section Line
100'
75'
75'
75'
75'
100'
300+00
305+00
310+00
315+00
320+00
325+00
330+00
Lot A2
Chris Wiegert & Melanie Wiegert
Lot 2A of Lot 2 of Syrstad Subdivision in
Government Lots 1 and 2 and part of the E1/2 NW1/4 of
Section 19 - Township 118 North - Range 48 West of the 5th P.M.
33'
33'
Governm
Lot 2
Government Lot 2
SYRSTAD SUBDIVISION
Lot 1
Government Lot 1
163rd Street
Helen Veen
That part of Government Lot
the abandoned railroad right
Section 18 - Township 118 N
Range 48 West of the 5th P.
Chris Wiegert & Melanie Wiegert
Lot 2 of Syrstad Subdivision in Government Lots 1 and 2
and part of the E1/2 NW1/4 of Section 19 -
Township 118 North - Range 48 West of the 5th P.M.
Chris Wiegert & Melanie Wiegert
Lot 1 of Syrstad Subdivision in Government Lot 1
and part of Outlot A of the E1/2 NW1/4 and
of the W1/2 NE1/4 of Section 19 - Township 118 North -
Range 48 West of the 5th P.M.
Lot 3
OUTLOT A
18N-R48W