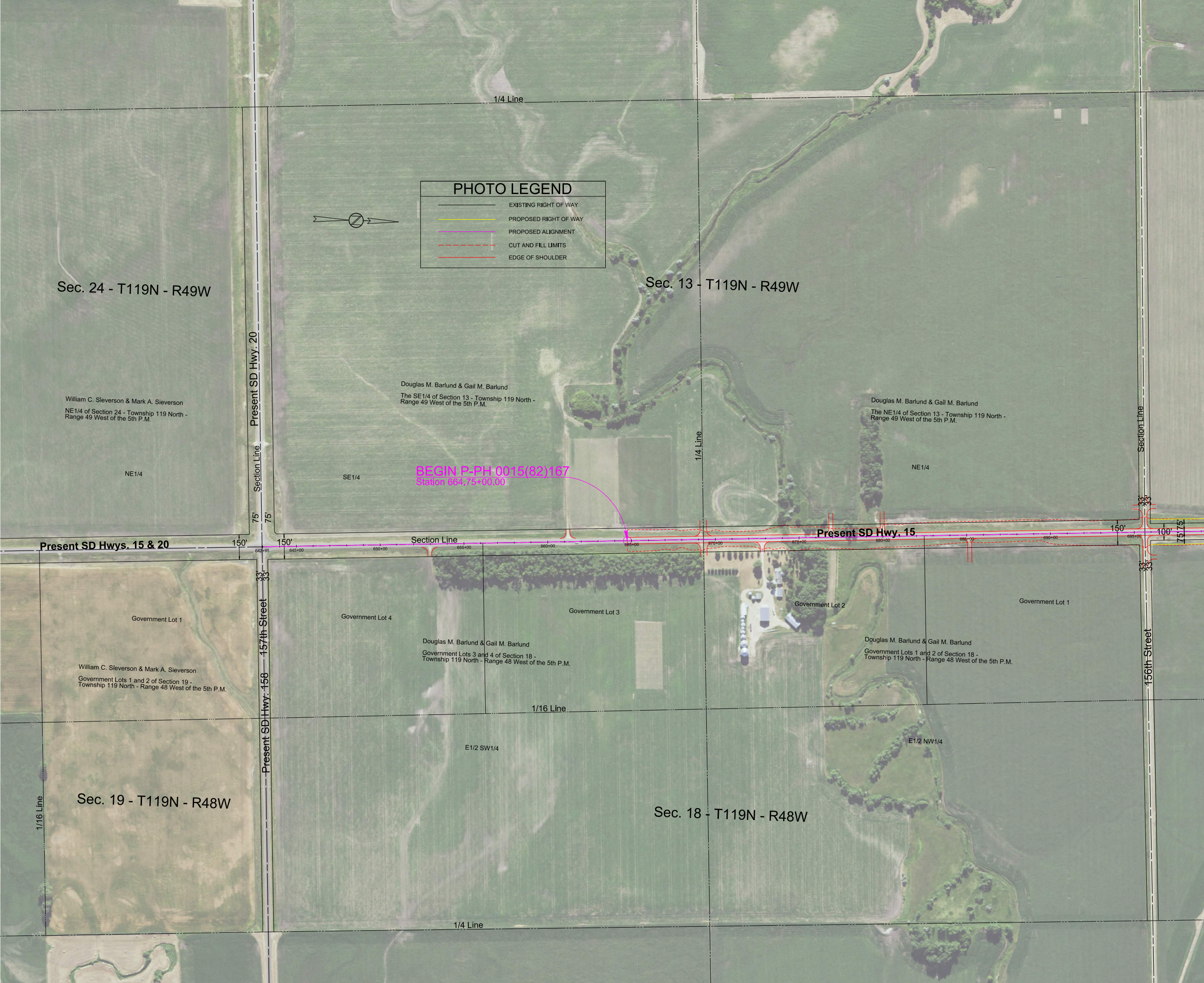
PHOTO LEGEND
EXISTING RIGHT OF WAY
PROPOSED RIGHT OF WAY
PROPOSED ALIGNMENT
CUT AND FILL LIMITS
EDGE OF SHOULDER
1/4 Line
Sec. 24 - T119N - R49W
Sec. 13 - T119N - R49W
Present SD Hwy. 20
Section Line
William C. Sleverson & Mark A. Sieverson
NE1/4 of Section 24 - Township 119 North - Range 49 West of the 5th P.M.
NE1/4
Douglas M. Barlund & Gail M. Barlund
The SE1/4 of Section 13 - Township 119 North - Range 49 West of the 5th P.M.
SE1/4
Douglas M. Barlund & Gail M. Barlund
The NE1/4 of Section 13 - Township 119 North - Range 49 West of the 5th P.M.
NE1/4
1/4 Line
Section Line
BEGIN P-PH 0015(82)167
Station 664.75+00.00
75'
75'
150'
150'
Present SD Hwys. 15 & 20
Section Line
642+95
645+00
650+00
655+00
660+00
665+00
670+00
675+00
680+00
685+00
690+00
695+00
Present SD Hwy. 15
150'
100'
75'
75'
33'
33'
33'
33'
33'
33'
Government Lot 1
Government Lot 4
Government Lot 3
Government Lot 2
Government Lot 1
William C. Sleverson & Mark A. Sieverson
Government Lots 1 and 2 of Section 19 - Township 119 North - Range 48 West of the 5th P.M.
Douglas M. Barlund & Gail M. Barlund
Government Lots 3 and 4 of Section 18 - Township 119 North - Range 48 West of the 5th P.M.
Douglas M. Barlund & Gail M. Barlund
Government Lots 1 and 2 of Section 18 - Township 119 North - Range 48 West of the 5th P.M.
157th Street
Present SD Hwy. 158
156th Street
1/16 Line
1/16 Line
E1/2 SW1/4
E1/2 NW1/4
Sec. 19 - T119N - R48W
Sec. 18 - T119N - R48W
1/4 Line

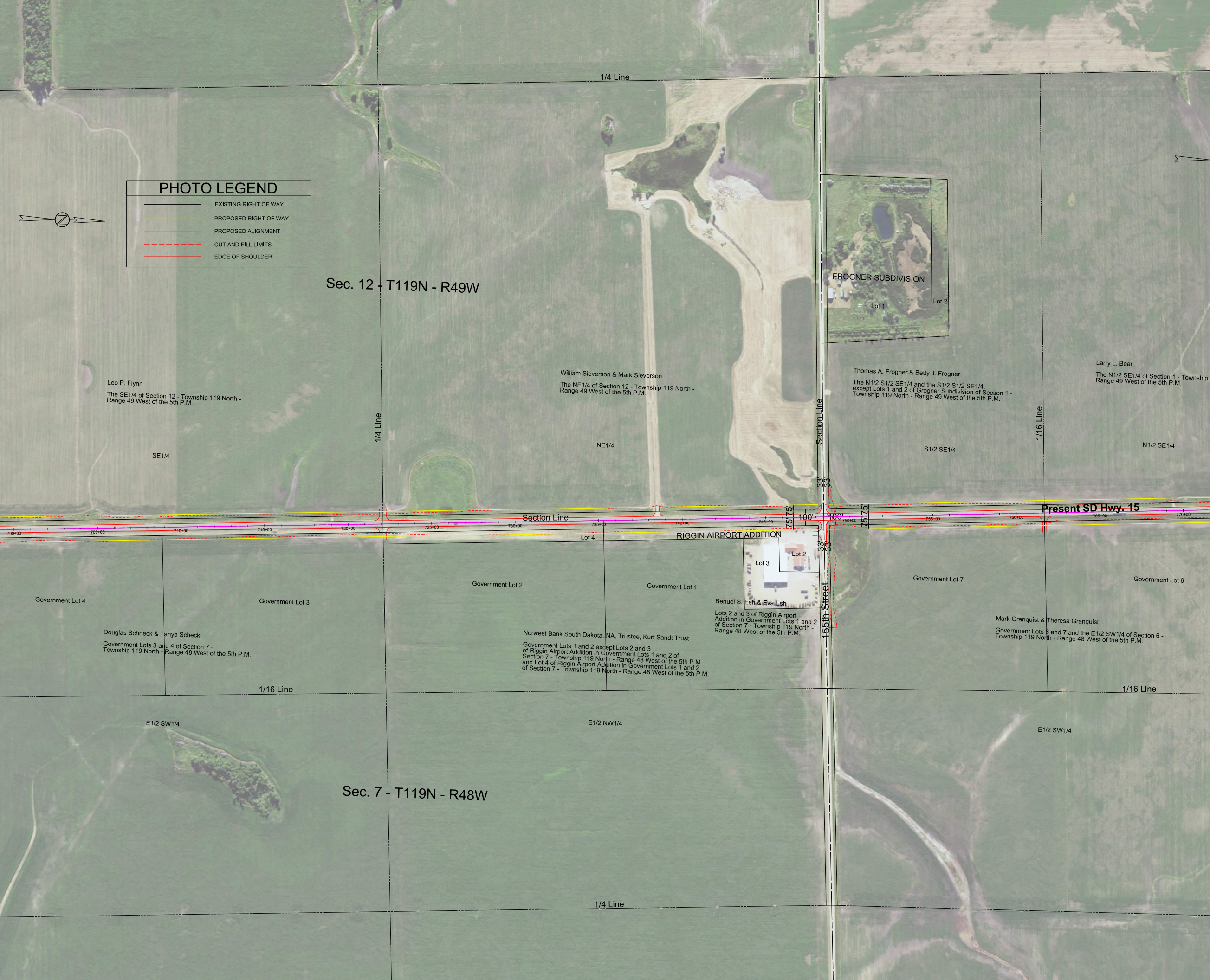
PHOTO LEGEND
EXISTING RIGHT OF WAY
PROPOSED RIGHT OF WAY
PROPOSED ALIGNMENT
CUT AND FILL LIMITS
EDGE OF SHOULDER
1/4 Line
Sec. 12 - T119N - R49W
FROGNER SUBDIVISION
Lot 1
Lot 2
Leo P. Flynn
The SE1/4 of Section 12 - Township 119 North - Range 49 West of the 5th P.M.
William Sieverson & Mark Sieverson
The NE1/4 of Section 12 - Township 119 North - Range 49 West of the 5th P.M.
Thomas A. Frogner & Betty J. Frogner
The N1/2 S1/2 SE1/4 and the S1/2 S1/2 SE1/4, except Lots 1 and 2 of Grogner Subdivision of Section 1 - Township 119 North - Range 49 West of the 5th P.M.
Larry L. Bear
The N1/2 SE1/4 of Section 1 - Township Range 49 West of the 5th P.M.
1/4 Line
Section Line
1/16 Line
SE1/4
NE1/4
S1/2 SE1/4
N1/2 SE1/4
33'
33'
Section Line
Present SD Hwy. 15
75'
75'
100'
100'
75'
75'
700+00
705+00
710+00
715+00
720+00
725+00
730+00
735+00
740+00
745+00
750+00
755+00
760+00
765+00
770+00
RIGGIN AIRPORT ADDITION
Lot 4
Lot 3
Lot 2
33'
33'
Government Lot 4
Government Lot 3
Government Lot 2
Government Lot 1
Government Lot 7
Government Lot 6
155th Street
Benuel S. Esh & Eva Esh
Lots 2 and 3 of Riggin Airport Addition in Government Lots 1 and 2 of Section 7 - Township 119 North - Range 48 West of the 5th P.M.
Douglas Schneck & Tanya Scheck
Government Lots 3 and 4 of Section 7 - Township 119 North - Range 48 West of the 5th P.M.
Norwest Bank South Dakota, NA, Trustee, Kurt Sandt Trust
Government Lots 1 and 2 except Lots 2 and 3 of Riggin Airport Addition in Government Lots 1 and 2 of Section 7 - Township 119 North - Range 48 West of the 5th P.M. and Lot 4 of Riggin Airport Addition in Government Lots 1 and 2 of Section 7 - Township 119 North - Range 48 West of the 5th P.M.
Mark Granquist & Theresa Granquist
Government Lots 6 and 7 and the E1/2 SW1/4 of Section 6 - Township 119 North - Range 48 West of the 5th P.M.
1/16 Line
1/16 Line
E1/2 SW1/4
E1/2 NW1/4
E1/2 SW1/4
Sec. 7 - T119N - R48W
1/4 Line

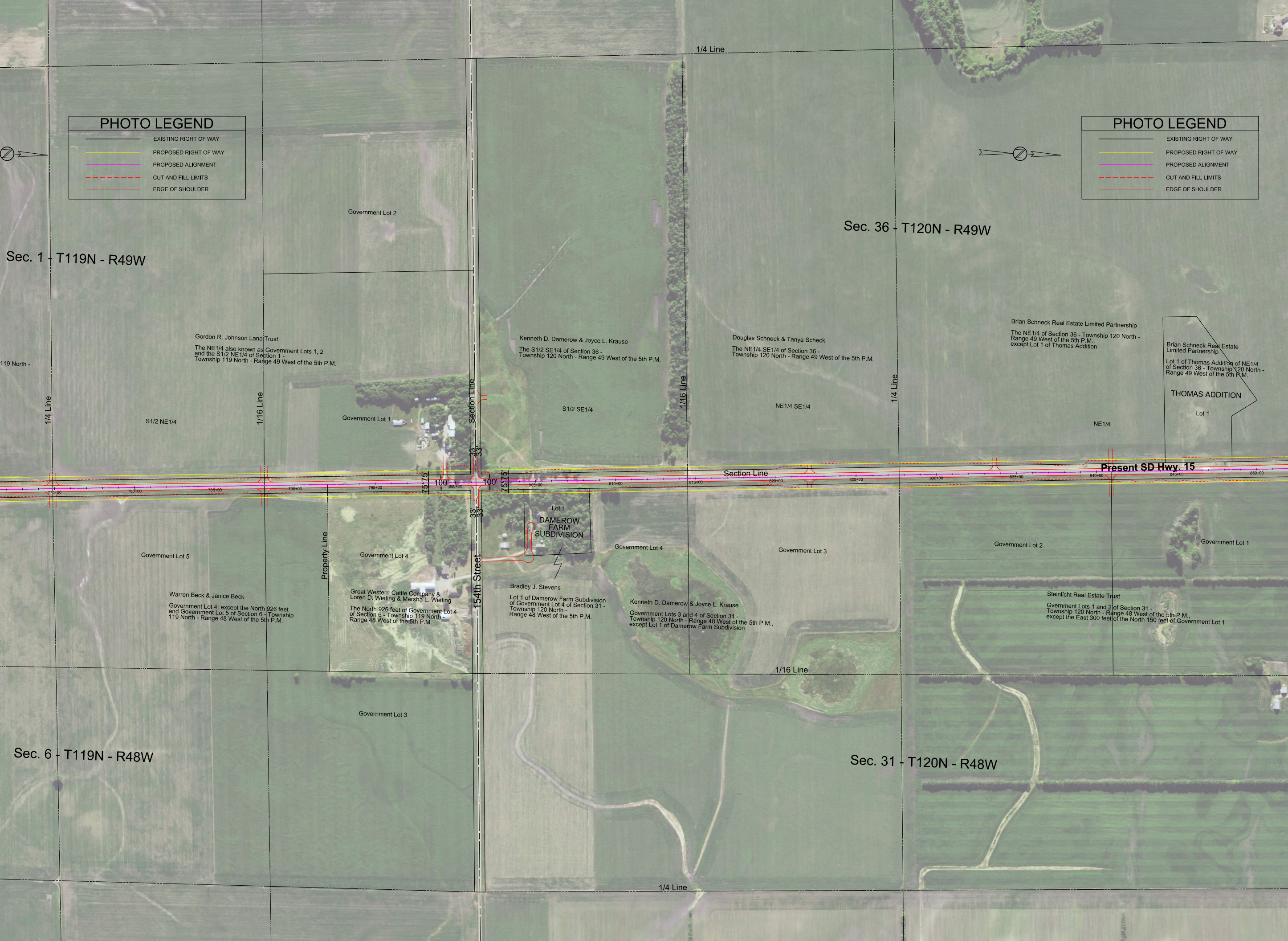
PHOTO LEGEND
EXISTING RIGHT OF WAY
PROPOSED RIGHT OF WAY
PROPOSED ALIGNMENT
CUT AND FILL LIMITS
EDGE OF SHOULDER
PHOTO LEGEND
EXISTING RIGHT OF WAY
PROPOSED RIGHT OF WAY
PROPOSED ALIGNMENT
CUT AND FILL LIMITS
EDGE OF SHOULDER
1/4 Line
Government Lot 2
Sec. 36 - T120N - R49W
Sec. 1 - T119N - R49W
Brian Schneck Real Estate Limited Partnership
The NE1/4 of Section 36 - Township 120 North - Range 49 West of the 5th P.M., except Lot 1 of Thomas Addition
Gordon R. Johnson Land Trust
The NE1/4 also known as Government Lots 1, 2 and the S1/2 NE1/4 of Section 1 - Township 119 North - Range 49 West of the 5th P.M.
Kenneth D. Damerow & Joyce L. Krause
The S1/2 SE1/4 of Section 36 - Township 120 North - Range 49 West of the 5th P.M.
Douglas Schneck & Tanya Scheck
The NE1/4 SE1/4 of Section 36 - Township 120 North - Range 49 West of the 5th P.M.
Brian Schneck Real Estate Limited Partnership
Lot 1 of Thomas Addition of NE1/4 of Section 36 - Township 120 North - Range 49 West of the 5th P.M.
119 North -
THOMAS ADDITION
Lot 1
1/4 Line
1/16 Line
Section Line
1/16 Line
1/4 Line
S1/2 NE1/4
Government Lot 1
S1/2 SE1/4
NE1/4 SE1/4
NE1/4
33'
33'
Present SD Hwy. 15
Section Line
75'
75'
100'
100'
75'
75'
775+00
780+00
785+00
790+00
795+00
800+00
805+00
810+00
815+00
820+00
825+00
830+00
835+00
840+00
845+00
850+00
33'
33'
Lot 1
DAMEROW FARM SUBDIVISION
Government Lot 5
Property Line
Government Lot 4
Government Lot 4
Government Lot 3
Government Lot 2
Government Lot 1
154th Street
Warren Beck & Janice Beck
Government Lot 4; except the North 926 feet and Government Lot 5 of Section 6 - Township 119 North - Range 48 West of the 5th P.M.
Great Western Cattle Company & Loren D. Wieting & Marsha L. Wieting
The North 926 feet of Government Lot 4 of Section 6 - Township 119 North - Range 48 West of the 5th P.M.
Bradley J. Stevens
Lot 1 of Damerow Farm Subdivision of Government Lot 4 of Section 31 - Township 120 North - Range 48 West of the 5th P.M.
Kenneth D. Damerow & Joyce L. Krause
Government Lots 3 and 4 of Section 31 - Township 120 North - Range 48 West of the 5th P.M., except Lot 1 of Damerow Farm Subdivision
Steinlicht Real Estate Trust
Gvernment Lots 1 and 2 of Section 31 - Township 120 North - Range 48 West of the 5th P.M., except the East 300 feet of the North 150 feet of Government Lot 1
1/16 Line
Government Lot 3
Sec. 6 - T119N - R48W
Sec. 31 - T120N - R48W
1/4 Line

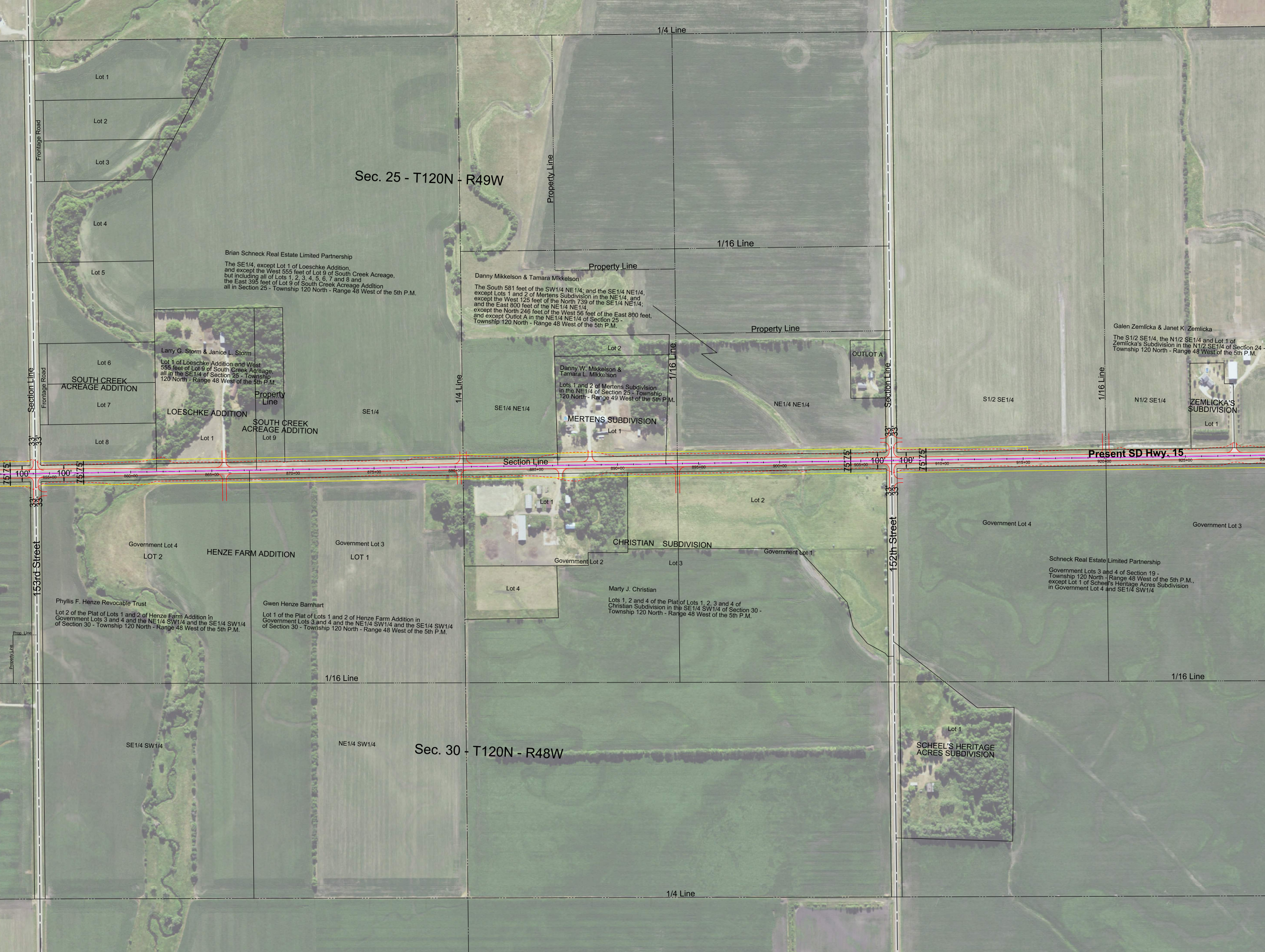
1/4 Line
Sec. 25 - T120N - R49W
Lot 1
Lot 2
Lot 3
Frontage Road
Property Line
Lot 4
Lot 5
1/16 Line
Property Line
Property Line
Lot 6
SOUTH CREEK
ACREAGE ADDITION
Frontage Road
Section Line
Lot 7
Property
Line
LOESCHKE ADDITION
SOUTH CREEK
ACREAGE ADDITION
Lot 1
Lot 9
Lot 8
SE1/4
1/4 Line
SE1/4 NE1/4
Lot 2
MERTENS SUBDIVISION
Lot 1
1/16 Line
OUTLOT A
Section Line
NE1/4 NE1/4
S1/2 SE1/4
1/16 Line
N1/2 SE1/4
ZEMLICKA'S
SUBDIVISION
Lot 1
Section Line
Present SD Hwy. 15
33'
33'
75'
75'
100'
100'
855+00
860+00
865+00
870+00
875+00
880+00
885+00
890+00
895+00
900+00
905+00
910+00
915+00
920+00
925+00
153rd Street
152th Street
Lot 1
Lot 2
CHRISTIAN SUBDIVISION
Government Lot 1
Government Lot 2
Lot 3
Lot 4
Government Lot 4
Government Lot 3
Government Lot 4
LOT 2
HENZE FARM ADDITION
Government Lot 3
LOT 1
Prop. Line
Property Line
1/16 Line
1/16 Line
Lot 1
SCHEEL'S HERITAGE
ACRES SUBDIVISION
SE1/4 SW1/4
NE1/4 SW1/4
Sec. 30 - T120N - R48W
1/4 Line

Brian Schneck Real Estate Limited Partnership

The SE1/4, except Lot 1 of Loeschke Addition,
and except the West 555 feet of Lot 9 of South Creek Acreage,
but including all of Lots 1, 2, 3, 4, 5, 6, 7 and 8 and
the East 395 feet of Lot 9 of South Creek Acreage Addition
all in Section 25 - Township 120 North - Range 48 West of the 5th P.M.

Larry G. Storm & Janice L. Storm

Lot 1 of Loeschke Addition and West
555 feet of Lot 9 of South Creek Acreage,
all in the SE1/4 of Section 25 - Township
120 North - Range 48 West of the 5th P.M.

Danny Mikkelson & Tamara Mikkelson

The South 581 feet of the SW1/4 NE1/4; and the SE1/4 NE1/4,
except Lots 1 and 2 of Mertens Subdivision in the NE1/4, and
except the West 125 feet of the North 739 of the SE1/4 NE1/4;
and the East 800 feet of the NE1/4 NE1/4,
except the North 246 feet of the West 56 feet of the East 800 feet,
and except Outlot A in the NE1/4 NE1/4 of Section 25 -
Township 120 North - Range 48 West of the 5th P.M.

Danny W. Mikkelson &
Tamara L. Mikkelson

Lots 1 and 2 of Mertens Subdivision
in the NE1/4 of Section 25 - Township
120 North - Range 49 West of the 5th P.M.

Galen Zemlicka & Janet K. Zemlicka

The S1/2 SE1/4, the N1/2 SE1/4 and Lot 1 of
Zemlicka's Subdivision in the N1/2 SE1/4 of Section 24 -
Township 120 North - Range 48 West of the 5th P.M.

Phyllis F. Henze Revocable Trust

Lot 2 of the Plat of Lots 1 and 2 of Henze Farm Addition in
Government Lots 3 and 4 and the NE1/4 SW1/4 and the SE1/4 SW1/4
of Section 30 - Township 120 North - Range 48 West of the 5th P.M.

Gwen Henze Barnhart

Lot 1 of the Plat of Lots 1 and 2 of Henze Farm Addition in
Government Lots 3 and 4 and the NE1/4 SW1/4 and the SE1/4 SW1/4
of Section 30 - Township 120 North - Range 48 West of the 5th P.M.

Marty J. Christian

Lots 1, 2 and 4 of the Plat of Lots 1, 2, 3 and 4 of
Christian Subdivision in the SE1/4 SW1/4 of Section 30 -
Township 120 North - Range 48 West of the 5th P.M.

Schneck Real Estate Limited Partnership

Government Lots 3 and 4 of Section 19 -
Township 120 North - Range 48 West of the 5th P.M.,
except Lot 1 of Scheel's Heritage Acres Subdivision
in Government Lot 4 and SE1/4 SW1/4

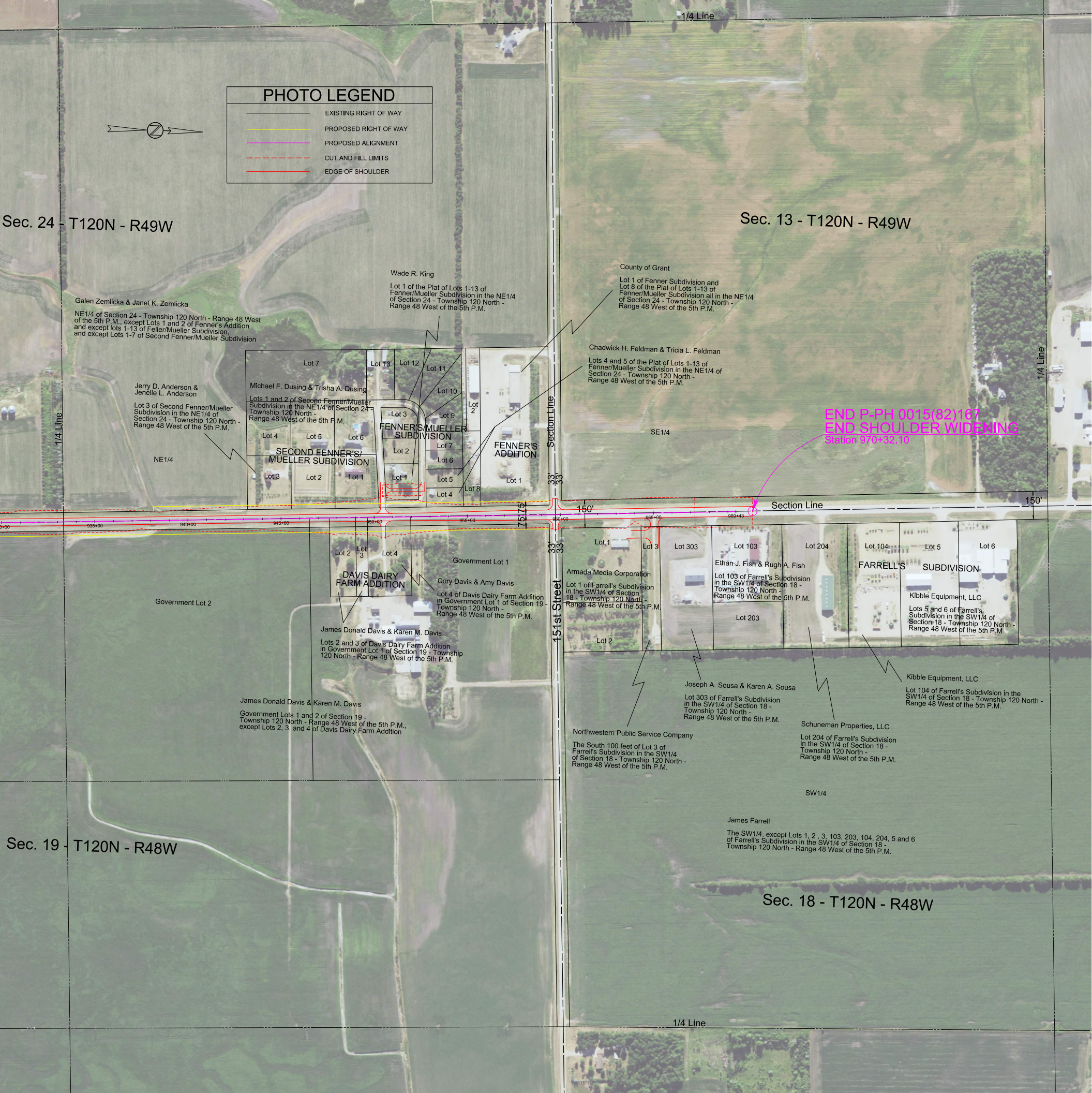
PHOTO LEGEND
EXISTING RIGHT OF WAY
PROPOSED RIGHT OF WAY
PROPOSED ALIGNMENT
CUT AND FILL LIMITS
EDGE OF SHOULDER
1/4 Line
Sec. 24 - T120N - R49W
Sec. 13 - T120N - R49W
Galen Zemlicka & Janet K. Zemlicka
NE1/4 of Section 24 - Township 120 North - Range 48 West of the 5th P.M., except Lots 1 and 2 of Fenner's Addition and except lots 1-13 of Feller/Mueller Subdivision, and except Lots 1-7 of Second Fenner/Mueller Subdivision
Wade R. King
Lot 1 of the Plat of Lots 1-13 of Fenner/Mueller Subdivision in the NE1/4 of Section 24 - Township 120 North - Range 48 West of the 5th P.M.
County of Grant
Lot 1 of Fenner Subdivision and Lot 8 of the Plat of Lots 1-13 of Fenner/Mueller Subdivision all in the NE1/4 of Section 24 - Township 120 North - Range 48 West of the 5th P.M.
Chadwick H. Feldman & Tricia L. Feldman
Lots 4 and 5 of the Plat of Lots 1-13 of Fenner/Mueller Subdivision in the NE1/4 of Section 24 - Township 120 North - Range 48 West of the 5th P.M.
Jerry D. Anderson & Jenelle L. Anderson
Lot 3 of Second Fenner/Mueller Subdivision in the NE1/4 of Section 24 - Township 120 North - Range 48 West of the 5th P.M.
Michael F. Dusing & Trisha A. Dusing
Lots 1 and 2 of Second Fenner/Mueller Subdivision in the NE1/4 of Section 24 - Township 120 North - Range 48 West of the 5th P.M.
Lot 7
Lot 13
Lot 12
Lot 11
Lot 10
Lot 9
Lot 3
Lot 2
Lot 4
Lot 5
Lot 6
FENNER'S/MUELLER SUBDIVISION
SECOND FENNER'S/ MUELLER SUBDIVISION
Lot 7
Lot 2
Lot 6
Lot 3
Lot 2
Lot 1
Lot 1
Lot 5
Lot 8
Lot 4
FENNER'S ADDITION
Lot 1
1/4 Line
NE1/4
Section Line
SE1/4
END P-PH 0015(82)167
END SHOULDER WIDENING
Station 970+32.10
1/4 Line
33'
33'
150'
Section Line
150'
75'
75'
935+00
940+00
945+00
950+00
955+00
960+00
965+00
969+43
33'
33'
Lot 2
Lot 3
Lot 4
DAVIS DAIRY FARM ADDITION
Government Lot 1
Cory Davis & Amy Davis
Lot 4 of Davis Dairy Farm Addition in Government Lot 1 of Section 19 - Township 120 North - Range 48 West of the 5th P.M.
Government Lot 2
James Donald Davis & Karen M. Davis
Lots 2 and 3 of Davis Dairy Farm Addition in Government Lot 1 of Section 19 - Township 120 North - Range 48 West of the 5th P.M.
James Donald Davis & Karen M. Davis
Government Lots 1 and 2 of Section 19 - Township 120 North - Range 48 West of the 5th P.M., except Lots 2, 3, and 4 of Davis Dairy Farm Addition
151st Street
Lot 1
Lot 3
Lot 303
Lot 103
Lot 204
Lot 104
Lot 5
Lot 6
FARRELL'S SUBDIVISION
Armada Media Corporation
Lot 1 of Farrell's Subdivision in the SW1/4 of Section 18 - Township 120 North - Range 48 West of the 5th P.M.
Ethan J. Fish & Rugh A. Fish
Lot 103 of Farrell's Subdivision in the SW1/4 of Section 18 - Township 120 North - Range 48 West of the 5th P.M.
Lot 203
Kibble Equipment, LLC
Lots 5 and 6 of Farrell's Subdivision in the SW1/4 of Section 18 - Township 120 North - Range 48 West of the 5th P.M
Lot 2
Joseph A. Sousa & Karen A. Sousa
Lot 303 of Farrell's Subdivision in the SW1/4 of Section 18 - Township 120 North - Range 48 West of the 5th P.M.
Kibble Equipment, LLC
Lot 104 of Farrell's Subdivision in the SW1/4 of Section 18 - Township 120 North - Range 48 West of the 5th P.M.
Northwestern Public Service Company
The South 100 feet of Lot 3 of Farrell's Subdivision in the SW1/4 of Section 18 - Township 120 North - Range 48 West of the 5th P.M.
Schuneman Properties, LLC
Lot 204 of Farrell's Subdivision in the SW1/4 of Section 18 - Township 120 North - Range 48 West of the 5th P.M.
SW1/4
James Farrell
The SW1/4, except Lots 1, 2 , 3, 103, 203, 104, 204, 5 and 6 of Farrell's Subdivision in the SW1/4 of Section 18 - Township 120 North - Range 48 West of the 5th P.M.
Sec. 19 - T120N - R48W
Sec. 18 - T120N - R48W
1/4 Line