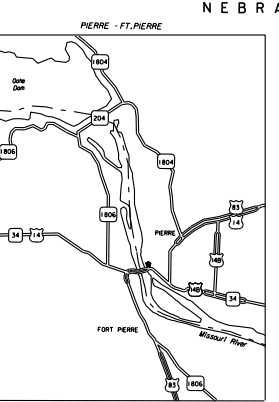
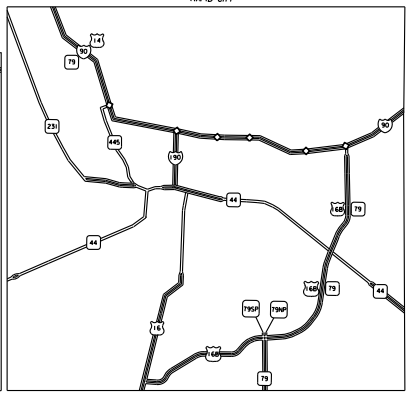
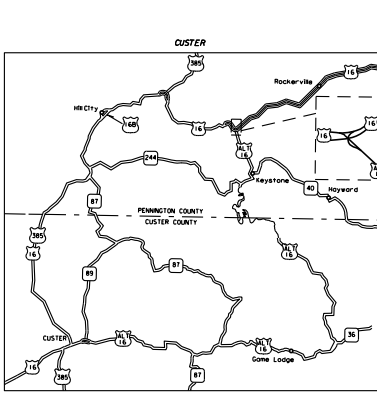
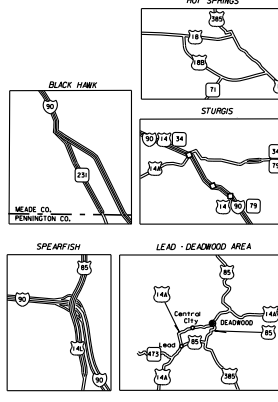
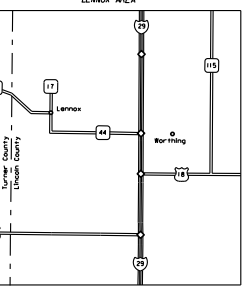
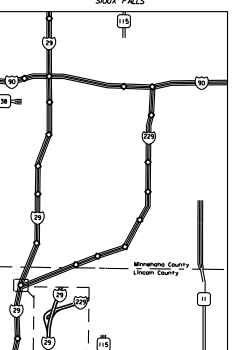
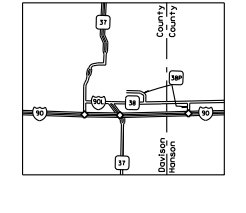
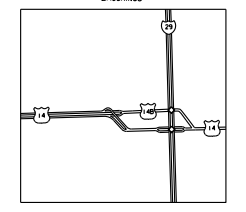
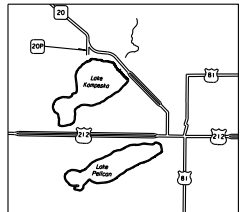
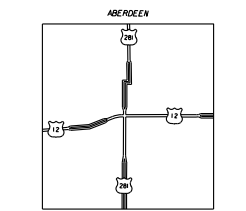
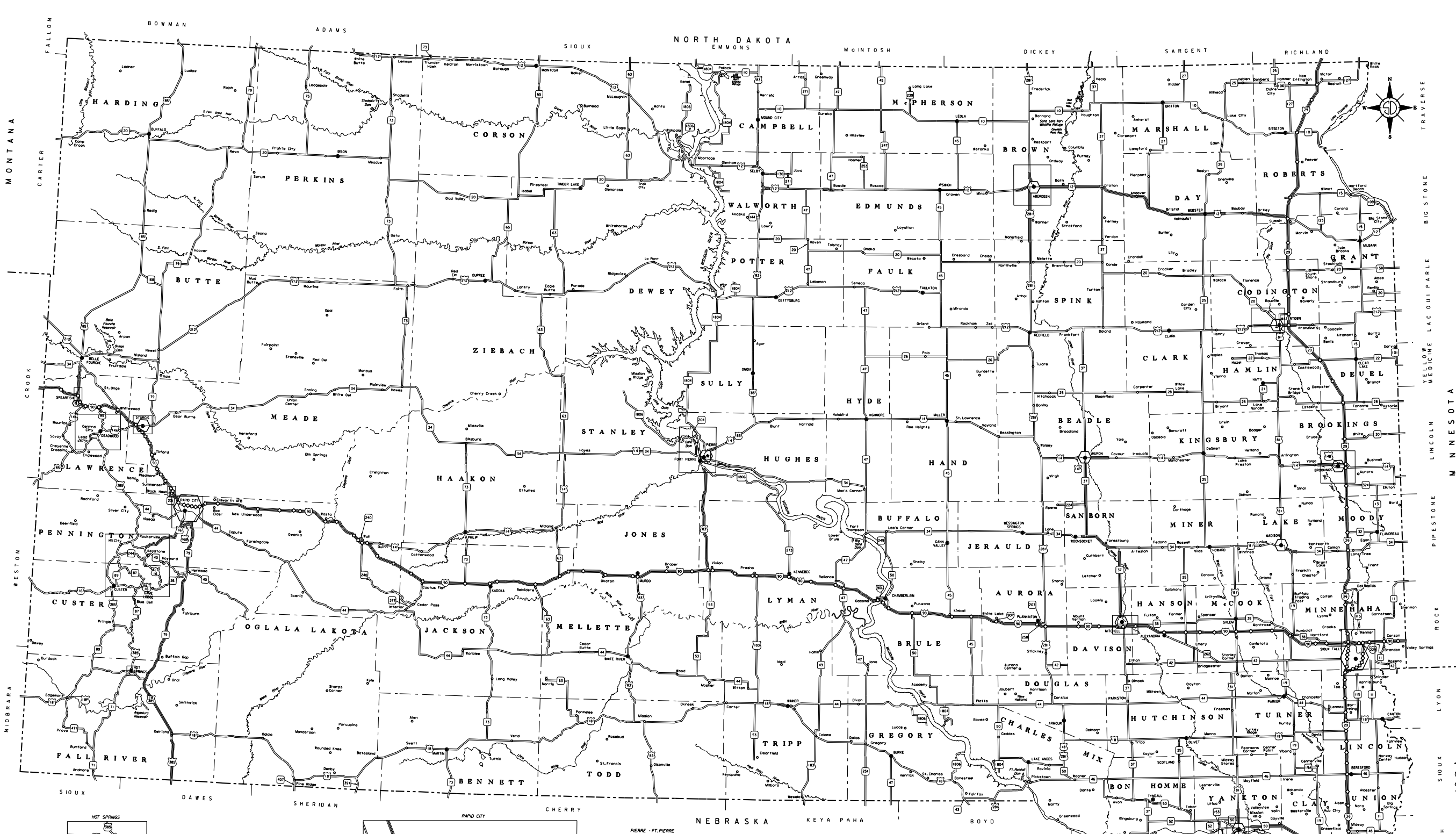


SOUTH DAKOTA

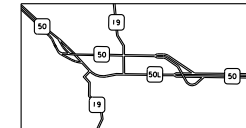
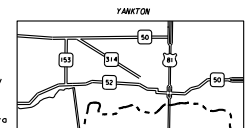


PREPARED BY
SOUTH DAKOTA DEPARTMENT OF TRANSPORTATION
 IN COOPERATION WITH THE
U.S. DEPARTMENT OF TRANSPORTATION
FEDERAL HIGHWAY ADMINISTRATION

SCALE: 1:250,000

- Legend**
- INTERSTATE HIGHWAY
 - U.S. NUMBERED HIGHWAY
 - STATE NUMBERED HIGHWAY
 - INTERCHANGE
 - FOUR LANE DIVIDED HIGHWAY
 - RAILROAD
 - STATE LINE
 - COUNTY LINE
 - STATE CAPITAL
 - COUNTY SEAT
 - OTHER PLACES
 - URBAN AREA
 - AIRPORT

RESTRICTION OF LIABILITY: The South Dakota Department of Transportation does not assume any liability for errors or omissions of the data contained herein. The data are provided for general information only and should not be used for any purpose for which a higher degree of accuracy is required. The data are provided as a public service and are not intended to constitute any warranty or representation of any kind. The data are provided as a public service and are not intended to constitute any warranty or representation of any kind.



MAP PRODUCED BY
 CARTOGRAPHIC SECTION
 SOUTH DAKOTA DEPARTMENT OF TRANSPORTATION