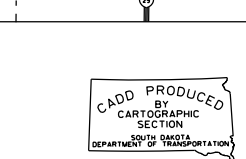
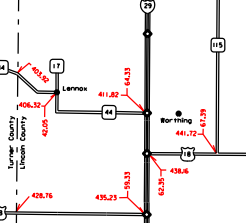
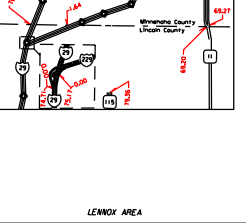
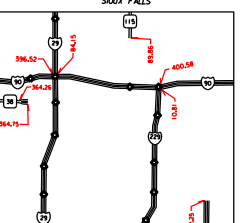
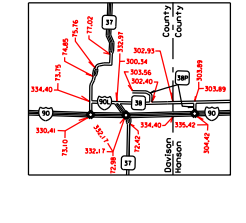
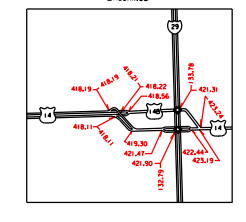
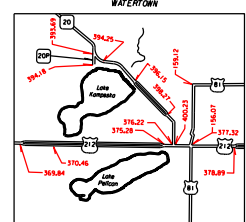
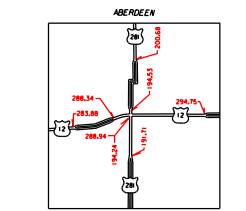
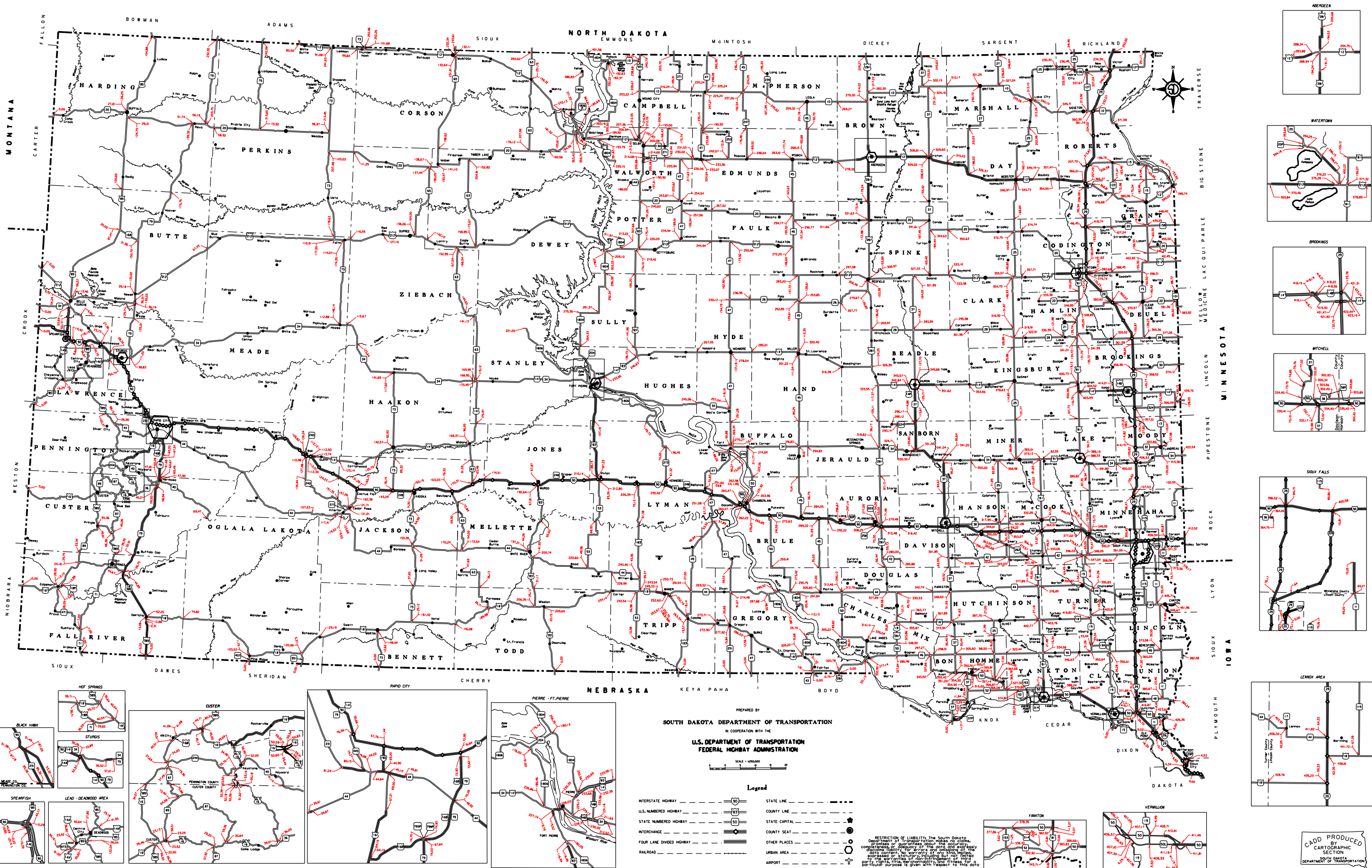


OFFICIAL SOUTH DAKOTA MILEAGE REFERENCE MARKERS



PREPARED BY
SOUTH DAKOTA DEPARTMENT OF TRANSPORTATION
 IN COOPERATION WITH THE
U.S. DEPARTMENT OF TRANSPORTATION
FEDERAL HIGHWAY ADMINISTRATION

SCALE = 1:500,000

Legend

- INTERSTATE HIGHWAY
- U.S. NUMBERED HIGHWAY
- STATE NUMBERED HIGHWAY
- INTERCHANGE
- FOUR LANE DIVIDED HIGHWAY
- RAILROAD
- STATE LINE
- COUNTY LINE
- STATE CAPITAL
- COUNTY SEAT
- OTHER PLACES
- URBAN AREA
- AIRPORT

RESTRICTION OF LIABILITY: The South Dakota Department of Transportation makes no claims, warranties or guarantees other than the accuracy of the data contained herein. Any errors or omissions of the data herein are the responsibility of the user. The Department of Transportation is not liable for any damages, including consequential damages, arising from the use of this data. The Department of Transportation is not liable for any damages, including consequential damages, arising from the use of this data.

PRODUCED BY
 CARTOGRAPHIC SECTION
 SOUTH DAKOTA DEPARTMENT OF TRANSPORTATION