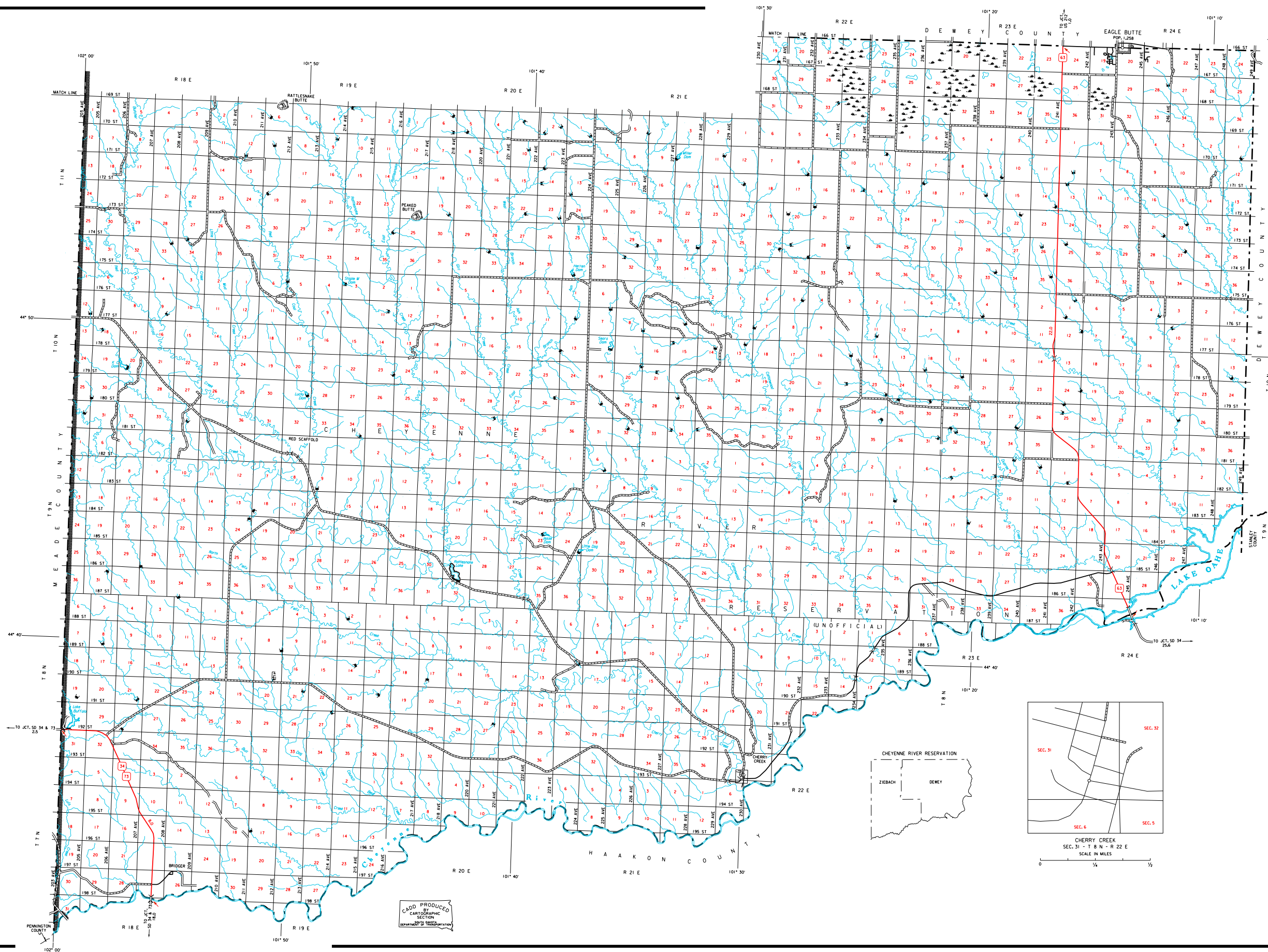
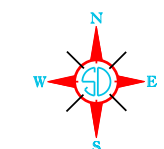


GENERAL HIGHWAY MAP ZIEBACH COUNTY SOUTH DAKOTA



**LEGEND**

INTERSTATE HIGHWAY (FULL CONTROL OF ACCESS)		NARROW STREAM	
U.S. NUMBERED HIGHWAY		WIDE STREAM (INTERMITTENT NAVIGATION)	
STATE NUMBERED HIGHWAY		WIDE STREAM (PERMANENT NAVIGATION)	
FEDERAL AID PRIMARY HIGHWAY SYSTEM		DRAINAGE DITCH (MAIN)	
FEDERAL AID SECONDARY HIGHWAY SYSTEM		IRRIGATION DITCH	
END OF FEDERAL AID DESIGNATED ROUTE		FAS	
PRIMITIVE ROAD		RESERVOIR, POND OR LAKE	
UNIMPROVED ROAD		RESERVOIR, WITH DAM	
GRAVEL OR STONE SURFACED ROAD		DAM	
HARD SURFACED ROAD		MARSH OR SWAMP LAND	
DIVIDED HIGHWAY (LEFT-EDGEMARKED ROAD)		DOCK, PIER, OR LANDING	
INTERCHANGE		HIGHWAY BRIDGE (OVER 20 FT. IN LENGTH)	
HIGHWAY GRADE SEPARATION		STEEL TRUSS BRIDGE (LARGE)	
POINTS BETWEEN WHICH DISTANCES ARE MEASURED INDICATED THIS WAY		CANTILEVER BRIDGE	
RAILROAD		CONCRETE FORD	
RAILROADS IN ADJUTATION		CAUSEWAY	
TWO OR MORE TRACKS OF SEPARATELY OPERATED COMPANIES ON ADJACENT RIGHT-OF-WAY		PROMONT ELEVATION	
RAILROAD CROSSINGS		STATE LINE	
RAILROAD ABOVE		COUNTY LINE	
RAILROAD BELOW		CONGRESSIONAL TOWNSHIP LINE	
RAILROAD CROSSING		FEDERAL AND STATE RESERVATION BOUNDARY LINE	
RAILROAD CROSSING		MONUMENT (SMALL)	
RAILROAD CROSSING		COUNTY SEAT	
RAILROAD CROSSING		OTHER CITIES AND VILLAGES	
RAILROAD CROSSING		UNINCORPORATED VILLAGE OR AREA OF CONGESTED CLUSTER	
RAILROAD CROSSING		INCORPORATED CITY OR VILLAGE (FIGURES INDICATED 1990 POPULATION)	
RAILROAD CROSSING		MILITARY FIELD	
RAILROAD CROSSING		PORT, COMPLETE FACILITIES (COMMERCIAL OR MUNICIPAL)	
RAILROAD CROSSING		PORT, LIMITED FACILITIES	
RAILROAD CROSSING		LANDING AREA OR STRIP (INCLUDING PRIVATE AIR FIELDS)	
RAILROAD CROSSING		ARROYO LIGHT BEACON (GENERAL)	

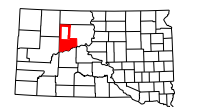


**GENERAL HIGHWAY MAP**  
**SOUTH HALF**  
**ZIEBACH COUNTY**  
**SOUTH DAKOTA**

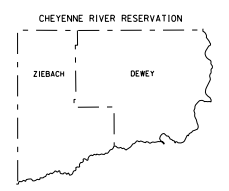
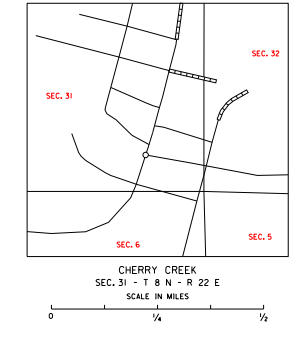
prepared by the  
**SOUTH DAKOTA DEPARTMENT OF TRANSPORTATION**  
 in cooperation with the  
**U.S. DEPARTMENT OF TRANSPORTATION**  
**FEDERAL HIGHWAY ADMINISTRATION**

SCALE  
 0 1 2 3 4 5 MILES

2021



UNIVERSAL TRANSVERSE MERCATOR PROJECTION



MAP PRODUCED BY  
 CARTOGRAPHIC SECTION  
 DEPARTMENT OF TRANSPORTATION

RESTRICTION OF LIABILITY: The South Dakota Department of Transportation makes no claim, promise or guarantee about the accuracy, completeness or timeliness of the data and hereby disclaims liability for errors and omissions of the data contents. No warranty of any kind, implied, expressed or statutory, including but not limited to the warranties of merchantability and fitness for a particular purpose is given with respect to this data.

COPIES OF THIS MAP ARE AVAILABLE FOR PUBLIC USE AT A NOMINAL COST  
 S.D. Department of Transportation  
 Map Sale - PA 6051773 3249  
 Pierre, South Dakota 57501