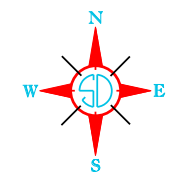
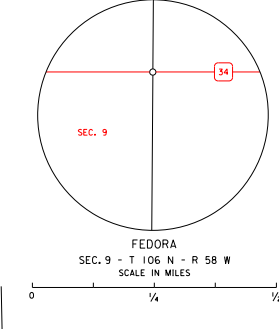
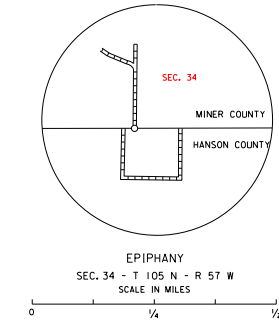
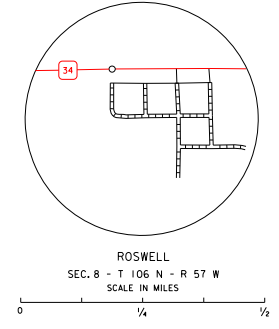
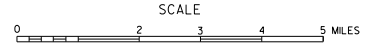


LEGEND table with symbols for various road types, bridges, and landmarks.



GENERAL HIGHWAY MAP MINER COUNTY SOUTH DAKOTA

prepared by the SOUTH DAKOTA DEPARTMENT OF TRANSPORTATION in cooperation with the U.S. DEPARTMENT OF TRANSPORTATION FEDERAL HIGHWAY ADMINISTRATION



2019



UNIVERSAL TRANSVERSE MERCATOR PROJECTION

RESTRICTION OF LIABILITY: The South Dakota Department of Transportation makes no claims, promises or guarantees about the accuracy, completeness, or currency of the data and expressly disclaims liability for errors and omissions of the data content. No warranty, expressed or implied, is made by the Department of Transportation, including but not limited to the warranties of merchantability and fitness for a particular purpose is given with respect to this data.

COPIES OF THIS MAP ARE AVAILABLE FOR PUBLIC USE AT A NOMINAL COST S.D. Department of Transportation Map Sales - P.O. Box 1773 57739 Pierre, South Dakota 57509