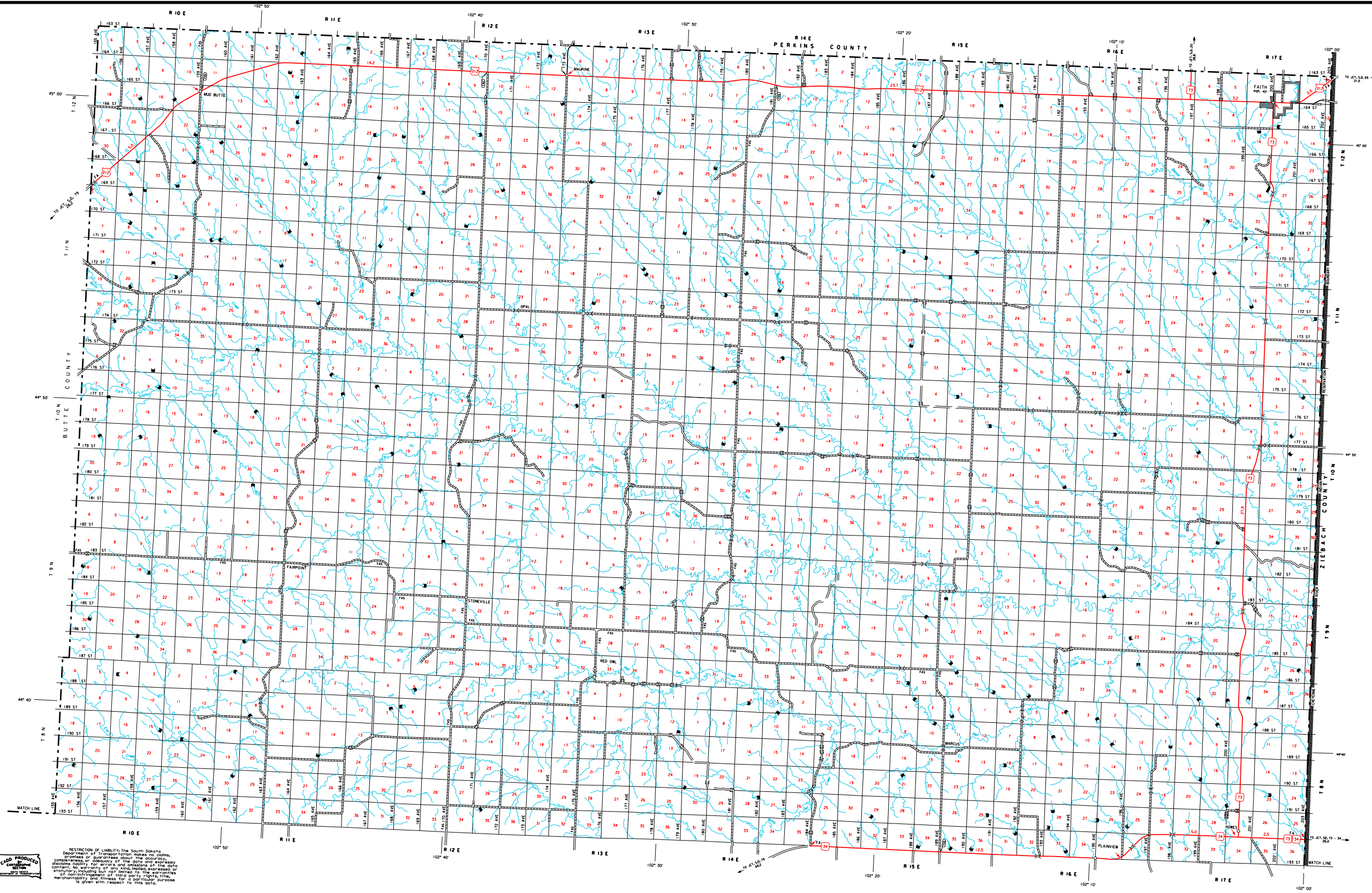


STATE OF SOUTH DAKOTA
COUNTY OF MEADE
SECTION 36



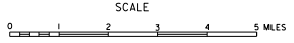
LEGEND

| | | | |
|---|--|--|--|
| INTERSTATE HIGHWAY (FULL CONTROL OF ACCESS) | | NARROW STREAM | |
| U.S. NUMBERED HIGHWAY | | WIDE STREAM (INTERMITTENT NAVIGATION) | |
| STATE NUMBERED HIGHWAY | | DRAINAGE DITCH (MAINT.) | |
| FEDERAL AID HIGHWAY SYSTEM | | IRREGULAR DITCH | |
| FEDERAL AID SECONDARY HIGHWAY SYSTEM | | FAS | |
| END OF FEDERAL AID DESIGNATED ROUTE | | RESERVOIR, POND OR LAKE | |
| | | DAM | |
| | | RESERVOIR, WITH DAM | |
| | | MARSH OR SWAMP LAND | |
| PRIMITIVE ROAD | | DOCK, PIER, OR LANDING | |
| UNIMPROVED ROAD | | HIGHWAY BRIDGE (OVER 20 FT. IN LENGTH) | |
| GRAVEL AND DRAINED ROAD | | HIGHWAY BRIDGES CLOSELY SPACED | |
| GRAVEL OR STONE SURFACED ROAD | | STEEL TRUSS BRIDGE LARGE | |
| HAND SURFACED ROAD | | CANTILEVER BRIDGE | |
| DRAINED HIGHWAY (WITH FORMER ROAD) | | CONCRETE FORD | |
| INTERCHANGE | | FORD - ROAD ESTABLISHED | |
| HIGHWAY GRADE SEPARATION | | CAUSEWAY | |
| POINTS BETWEEN WHICH DISTANCES ARE MEASURED INDICATED THIS WAY | | CATTLE GUARD | |
| RAILROAD | | PROMONT ELEVATION | |
| RAILROADS IN JUNCTURE | | STATE LINE | |
| TWO OR MORE TRACKS OF SEPARATELY OPERATED COMPANIES OR SEPARATE ROUTE OF SAME | | COUNTY LINE | |
| RAILROAD CROSSING | | CONDITIONAL TOWNSHIP LINE | |
| RAILROAD ABOVE | | SECTION LINE | |
| RAILROAD BELOW | | FEDERAL AND STATE RESERVATION BOUNDARY LINE | |
| AMPORT WITH SURFACED RUNWAYS | | MONUMENT (SMALL) | |
| | | OTHER CITIES AND VILLAGES | |
| | | UNINCORPORATED VILLAGE OR AREA OF CONGESTED CULTURE | |
| MILITARY FIELD | | INCORPORATED CITY OR VILLAGE (FIGURES INDICATED 1990 POPULATION) | |
| AMPORT, COMPLETE FACILITIES (COMMERCIAL OR MUNICIPAL) | | | |
| AMFIELD, LIMITED FACILITIES | | | |
| LANDING AREA OR STRIP INCLUDING PRIVATE AIR FIELDS | | | |
| ARMY LIGHT BEACON (GENERAL) | | | |

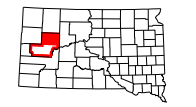


GENERAL HIGHWAY MAP
NORTH HALF
MEADE COUNTY
SOUTH DAKOTA

prepared by the
SOUTH DAKOTA DEPARTMENT OF TRANSPORTATION
in cooperation with the
U.S. DEPARTMENT OF TRANSPORTATION
FEDERAL HIGHWAY ADMINISTRATION



2019



LAMBERT CONFORMAL CONIC PROJECTION

RESTRICTION OF LIABILITY: The South Dakota Department of Transportation makes no claim, promise or guarantee about the accuracy, completeness or timeliness of the data or any liability for errors and omissions of the data content, no warranty of any kind, expressed or implied, is made by the Department of Transportation or any of its employees, agents, contractors or subcontractors. The user assumes all responsibility and risk for any use of this data.

COPIES OF THIS MAP ARE AVAILABLE FOR PUBLIC USE AT A NOMINAL COST
S.D. Department of Transportation
Map Sales - (605) 773-3249
Pierre, South Dakota 57501

MEADE COUNTY NORTH HALF