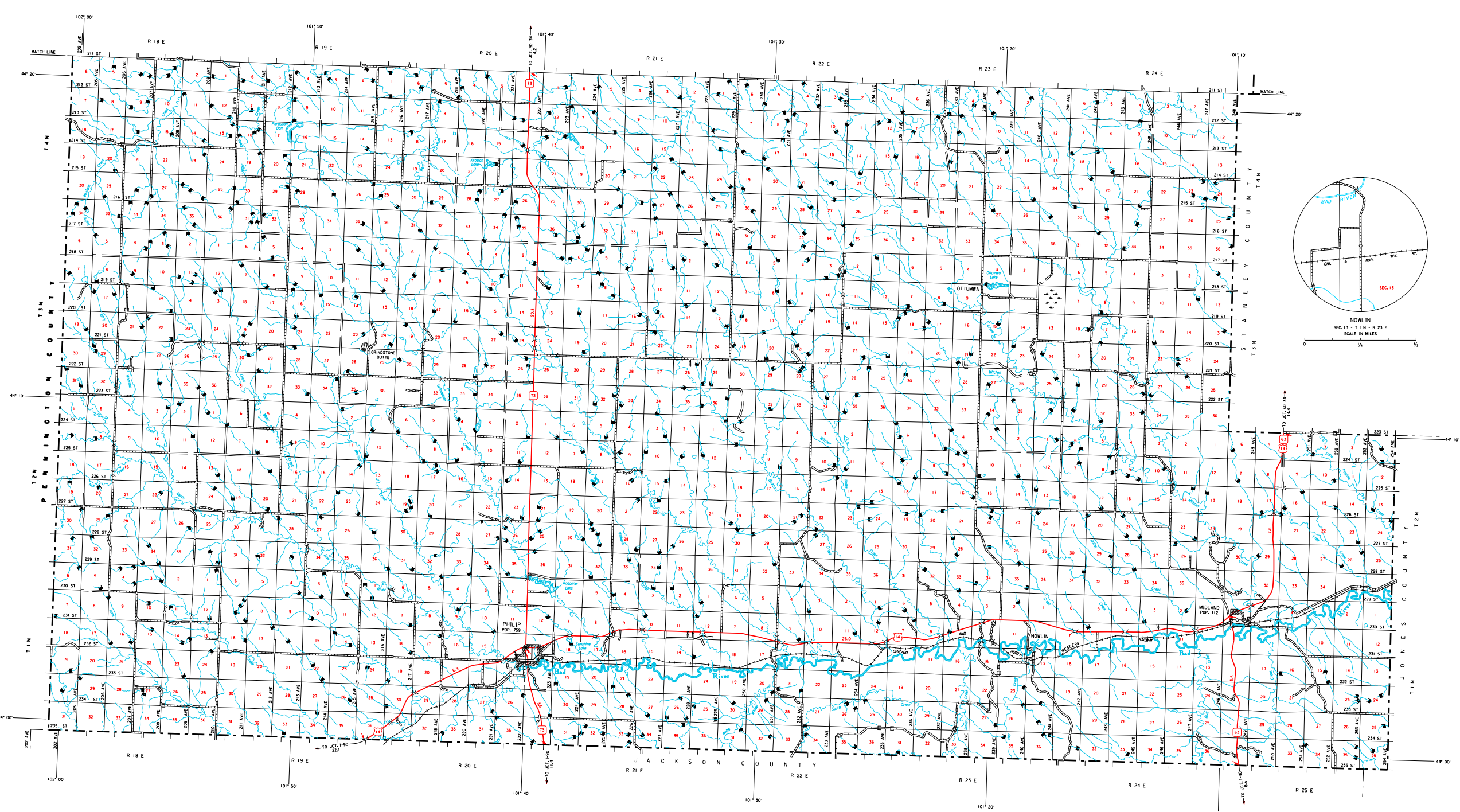
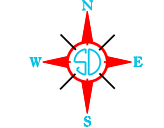
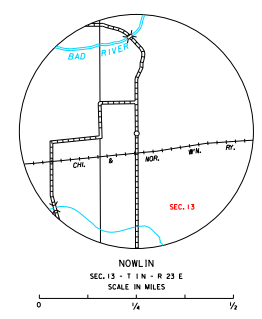


28-S GENERAL HIGHWAY MAP HAAKON COUNTY SOUTH DAKOTA SOUTH HALF



LEGEND

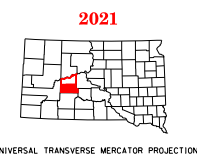
INTERSTATE HIGHWAY (FULL CONTROL OF ACCESS)		NARROW STREAM	
U.S. NUMBERED HIGHWAY		RIDE STREAM (INTERMITTENT NAVIGATION)	
STATE NUMBERED HIGHWAY		DRAINAGE DITCH (MINOR)	
FEDERAL AID HIGHWAY SYSTEM		IRRIGATION DITCH	
FEDERAL AID SECONDARY HIGHWAY SYSTEM		FAS	
END OF FEDERAL AID DESIGNATED ROUTE		RESERVOIR, POND OR LAKE	
PRIMITIVE ROAD		RESERVOIR, WITH DAM	
UNIMPROVED ROAD		SAM	
GRAVEL OR STONE SURFACED ROAD		MARSH OR SWAMP LAND	
HARD SURFACED ROAD		DOCK, PIER, OR LANDING	
DIVIDED HIGHWAY (WITH FRONTAGE ROAD)		HIGHWAY BRIDGE (OVER 20 FT. IN LENGTH)	
INTERCHANGE		HIGHWAY BRIDGES CLOSELY SPACED	
HIGHWAY GRADE SEPARATION		STEEL TRUSS BRIDGE LARGE	
POINTS BETWEEN WHICH DISTANCES ARE MEASURED INDICATED THIS WAY		CANTILEVER BRIDGE	
RAILROAD		FORD - ROAD ESTABLISHED	
RAILROADS IN ANTICIPATION		CONCRETE FORD	
TWO OR MORE TRACKS OF SEPARATELY OPERATED COMPANIES ON ADJACENT RIGHT-OF-WAY		CASCADE	
RAILROAD CROSSINGS		PROMONT ELEVATION	
RAILROAD ABOVE		STATE LINE	
RAILROAD BELOW		COUNTY LINE	
RAILROAD WITH SURFACED RUNWAYS		CONGRESSIONAL TOWNSHIP LINE	
MILITARY FIELD		SECTION LINE	
APPROX. COMPLETE FACILITIES (COMMERCIAL OR MUNICIPAL)		FEDERAL AND STATE RESERVATION BOUNDARY LINE	
APPROX. LIMITED FACILITIES		MONUMENT (SMALL)	
LANDING AREA OR STRIP		COUNTY SEAT	
INCLUDING PRIVATE AIR FIELDS		UNINCORPORATED VILLAGE OR AREA OF CONCENTRATED CULTURE	
ARBITRARY LIGHT BEACON (GENERAL)		INCORPORATED CITY OR VILLAGE (FIGURES INDICATE 1990 POPULATION)	



GENERAL HIGHWAY MAP
SOUTH HALF
HAAKON COUNTY
SOUTH DAKOTA

prepared by the
SOUTH DAKOTA DEPARTMENT OF TRANSPORTATION
 in cooperation with the
U.S. DEPARTMENT OF TRANSPORTATION
FEDERAL HIGHWAY ADMINISTRATION

SCALE
 0 2 4 5 MILES



UNIVERSAL TRANSVERSE MERCATOR PROJECTION

RESTRICTION OF LIABILITY: The South Dakota Department of Transportation makes no claim, promise or guarantee about the accuracy, completeness or timeliness of the data or information contained on this map and assumes no liability for errors or omissions. The data contained on this map are for informational purposes only and should not be used for any purpose where accuracy, completeness or timeliness is critical. The user assumes all responsibility for the use of this map and its contents. The Department of Transportation is not responsible for any damages, including consequential damages, arising from the use of this map. The Department of Transportation is not responsible for any damages, including consequential damages, arising from the use of this map.

COPIES OF THIS MAP ARE AVAILABLE FOR PUBLIC USE AT A NOMINAL COST
 S. D. Department of Transportation
 Map Sales - PL 605/773 3249
 Pierre, South Dakota 57501

28-S GENERAL HIGHWAY MAP HAAKON COUNTY SOUTH DAKOTA SOUTH HALF