


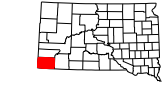
GENERAL HIGHWAY MAP FALL RIVER COUNTY SOUTH DAKOTA 24



GENERAL HIGHWAY MAP FALL RIVER COUNTY SOUTH DAKOTA

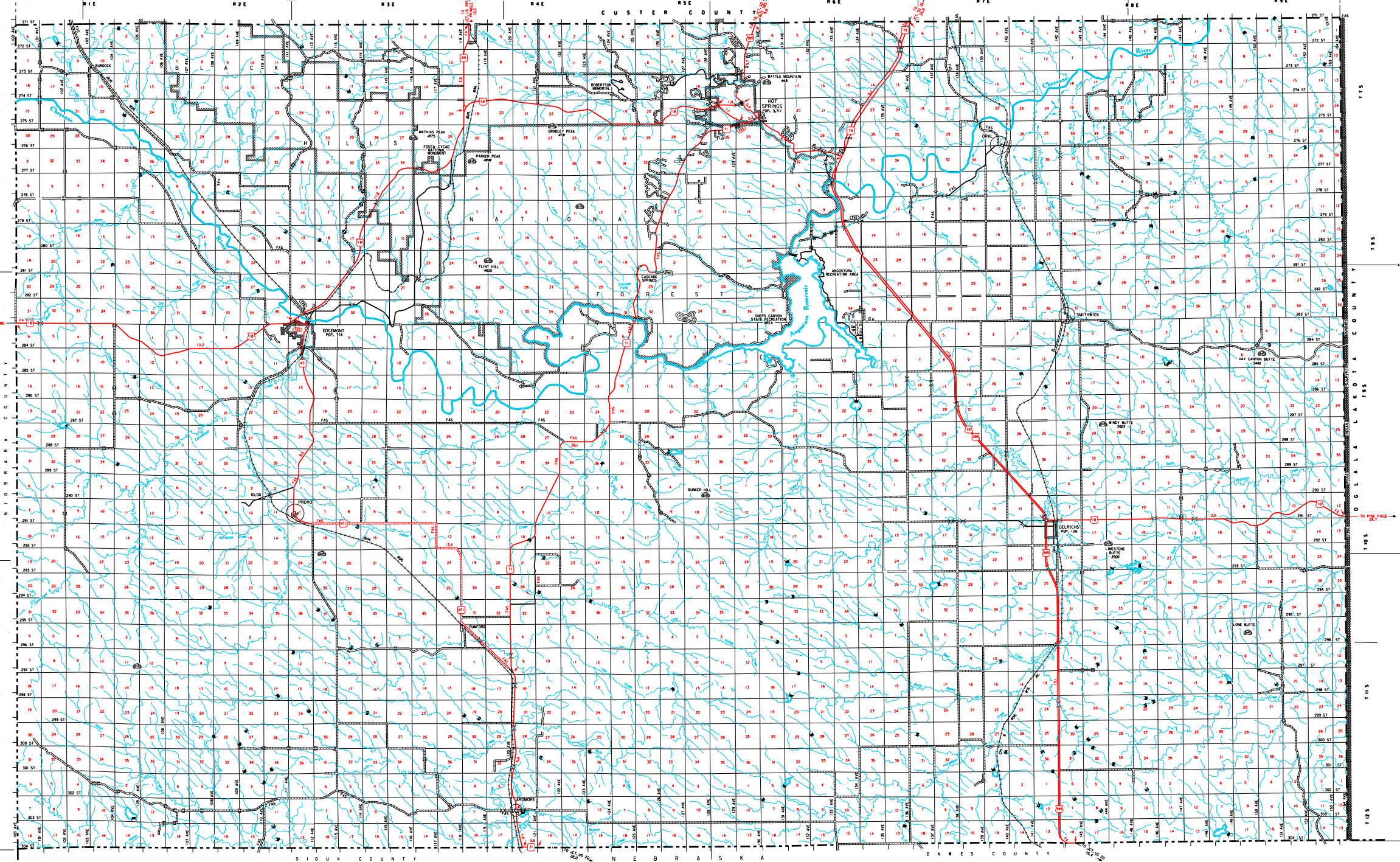
prepared by the
 SOUTH DAKOTA DEPARTMENT OF TRANSPORTATION
 in cooperation with the
 U.S. DEPARTMENT OF TRANSPORTATION
 FEDERAL HIGHWAY ADMINISTRATION

SCALE
 0 2 4 5 MILES
 2019



UNIVERSAL TRANSVERSE MERCATOR PROJECTION

<ul style="list-style-type: none"> INTERSTATE HIGHWAY (FULL CONTROL OF ACCESS) U.S. NUMBERED HIGHWAY STATE NUMBERED HIGHWAY FEDERAL AID HIGHWAY SYSTEM FEDERAL AID SECONDARY HIGHWAY SYSTEM END OF FEDERAL AID DESIGNATED ROUTE PRIVATE ROAD UNIMPROVED ROAD GRADED AND DRAINED ROAD DRIVE ON THREE SUPERELEVATED SIDES HIGH SURFACE ROAD DIVIDED HIGHWAY (LEFT FEEDBACK ROAD) INTERSECTION HIGHWAY GRADE SEPARATION POINTS WHERE ROAD DISTANCES ARE MEASURED RAILROAD IN ABANDONMENT RAILROAD CROSSING RAILROAD BRIDGE RAILROAD TUNNEL AIRPORT WITH SURFACE RUNWAYS MILITARY FIELD AIRPORT - CONCRETE FACILITIES AIRPORT - ASPHALT FACILITIES AIRFIELD - LIMITED FACILITIES CENSUS AREA OR CDP INCLUDING PRIVATE OR FIELDS GREAT LIGHT BEACON (LEGEND) 	<ul style="list-style-type: none"> HATCHED STREAM RICE STREAM (UNIMPROVED REGULATION) ORANGE DITCH / WAH BRACKEN DITCH FEDERAL FENCE OR LINE RESERVOIR WITH DAM DAM MARSH OR SWAMP LAND SOIL, PEB, OR LINDING HIGHWAY BRIDGE (OVER 20 FT. IN LENGTH) HIGHWAY BRIDGE (CLOSELY SPACED) STEEL TRUSS BRIDGE CONCRETE BRIDGE FENCE - POST AND RAIL CONCRETE FENCE CATTLE GUARD PROMINENT ELEVATION STATE LINE COUNTY LINE COMMISSIONED TOWNSHIP LINE SECTION LINE FEDERAL AND STATE RECEPTION BOUNDARY LINE MUNICIPALITY COUNTY SEAT GRADE CROSSING UNINCORPORATED VILLAGE OR AREA OF CONGESTED CULTURE CITY OR VILLAGE (FIGURES INDICATE POPULATION)
---	--



RESTRICTION OF LIABILITY: The South Dakota Department of Transportation, its employees, agents, contractors, consultants, and other personnel accept no responsibility for any errors or omissions in this map. Users should consult the appropriate engineering and other professionals for the most current information regarding transportation planning and design. The Department of Transportation will not be liable for any damages, including personal injury, property damage, or economic loss, arising from the use or reliance on this map.

COPIES OF THIS MAP ARE AVAILABLE FOR PUBLIC USE AT A NOMINAL COST
 S.D. Department of Transportation
 Map Sales - FAX: 605/772-2269
 Pierre, South Dakota 57502