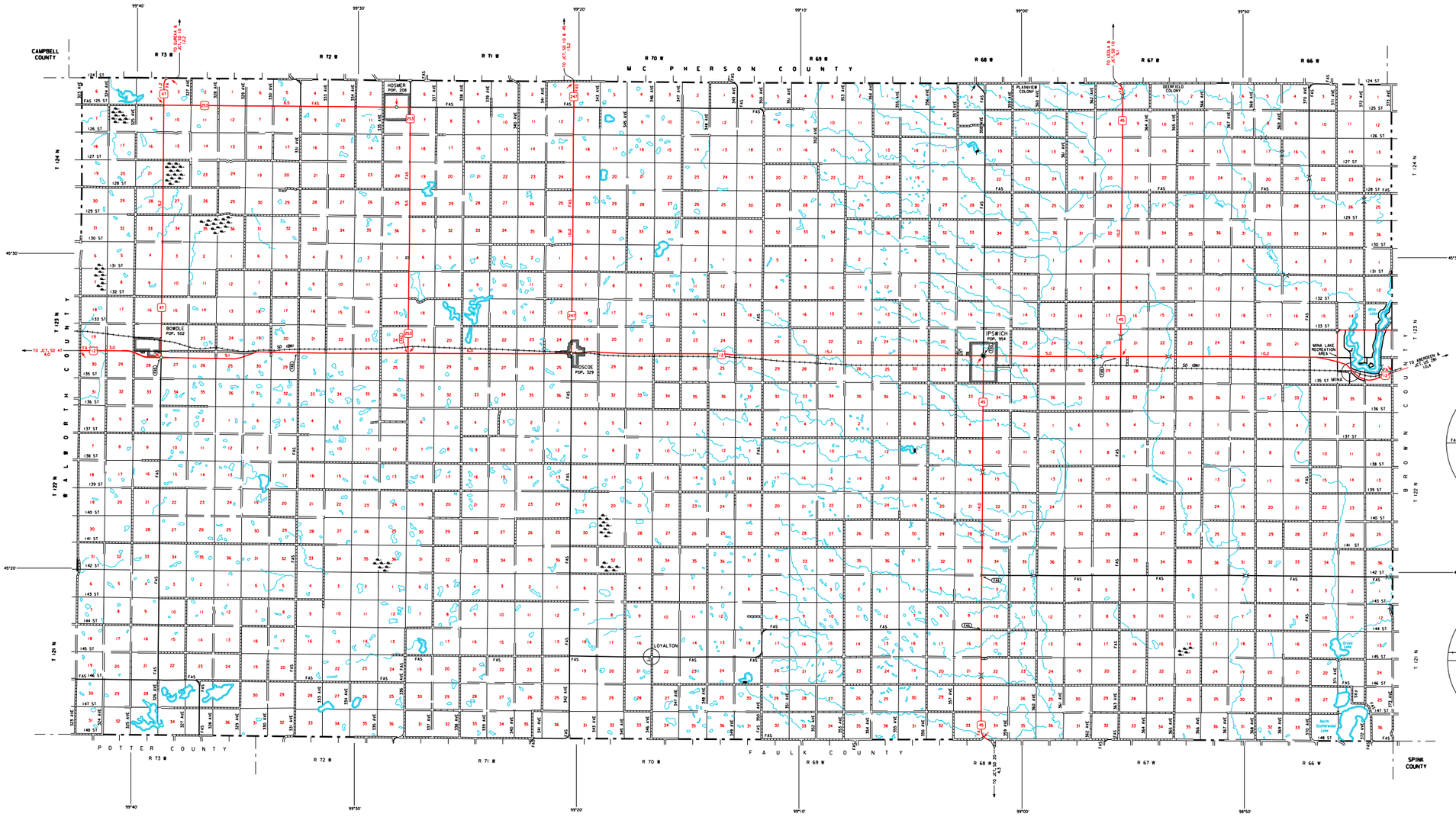

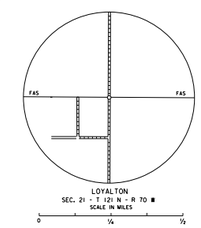

LOYALTON
SEC. 21 - T 121 N - R 70 W
SCALE IN MILES
0 1/4 1/2

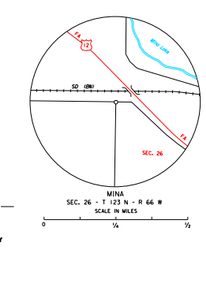

MINA
SEC. 26 - T 123 N - R 66 W
SCALE IN MILES
0 1/4 1/2

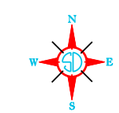

GENERAL HIGHWAY MAP

EDMUNDS COUNTY

SOUTH DAKOTA

prepared by the
SOUTH DAKOTA DEPARTMENT OF TRANSPORTATION
in cooperation with the
U.S. DEPARTMENT OF TRANSPORTATION
FEDERAL HIGHWAY ADMINISTRATION

SCALE
0 2 3 4 5 MILES

2019

UNIVERSAL TRANSVERSE MERCATOR PROJECTION

RESTRICTION OF LIABILITY: The South Dakota Department of Transportation makes no claims, promises or guarantees about the accuracy, completeness, or adequacy of the data and expressly disclaims liability for errors and omissions of the data content. No warranty of any kind, implied, expressed or statutory, including but not limited to the warranties of non-infringement of third party rights, title, merchantability and fitness for a particular purpose is given with respect to this data.

COPIES OF THIS MAP ARE AVAILABLE FOR PUBLIC USE AT A NOMINAL COST

S.D. Department of Transportation
Map Sales - - - Ph. (605) 773 3249
Pierre, South Dakota 57501

23 GENERAL HIGHWAY MAP EDMUNDS COUNTY SOUTH DAKOTA