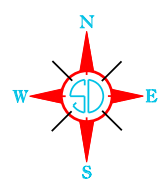


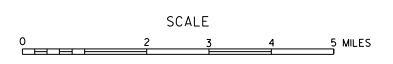


LEGEND table with symbols for various road types (Interstate, State, Federal, etc.), water features (streams, reservoirs), and other landmarks (airports, military fields).

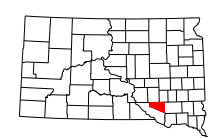


GENERAL HIGHWAY MAP DOUGLAS COUNTY SOUTH DAKOTA

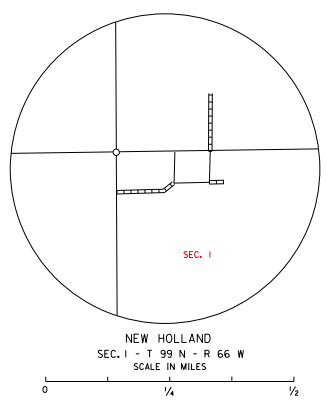
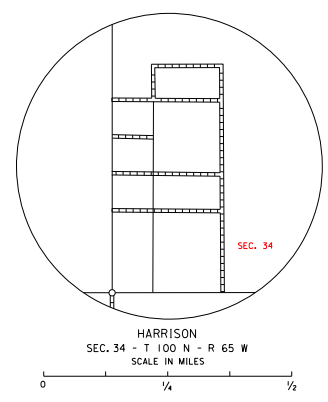
prepared by the SOUTH DAKOTA DEPARTMENT OF TRANSPORTATION in cooperation with the U.S. DEPARTMENT OF TRANSPORTATION FEDERAL HIGHWAY ADMINISTRATION



2019



UNIVERSAL TRANSVERSE MERCATOR PROJECTION



RESTRICTION OF LIABILITY: The South Dakota Department of Transportation makes no claims, promises or warranties about the accuracy, completeness or adequacy of the data and expressly disclaims liability for errors and omissions of the data contents. No warranty of kind, implied, expressed or statutory, including but not limited to the warranties of non-infringement of third party rights, title, merchantability and fitness for a particular purpose is given with respect to this data.

COPIES OF THIS MAP ARE AVAILABLE FOR PUBLIC USE AT A NOMINAL COST S.D. Department of Transportation Map Sales ... Ph. 605.773.3249 Pierre, South Dakota 57501