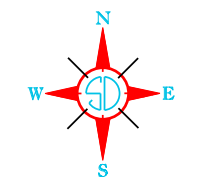


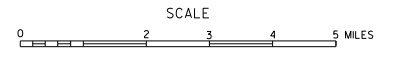
LEGEND

INTERSTATE HIGHWAY (FULL CONTROL OF ACCESS)		NARROW STREAM	
U.S. NUMBERED HIGHWAY		WIDE STREAM (INTERMITTENT NAVIGATION)	
FEDERAL AID HIGHWAY SYSTEM		DRAINAGE DITCH (MAIN)	
FEDERAL AID SECONDARY HIGHWAY SYSTEM		IRRIGATION DITCH	
END OF FEDERAL AID DESIGNATED ROUTE		FAS	
PRIMITIVE ROAD		RESERVOIR, POND OR LAKE	
UNIMPROVED ROAD		RESERVOIR, WITH DAM	
GRADED AND DRAINED ROAD		DAM	
GRAVEL OR STONE SURFACED ROAD		MARSH OR SWAMP LAND	
HARD SURFACED ROAD		DOCK, PIER, OR LANDING	
DIVIDED HIGHWAY (WITH FRONTAGE ROAD)		HIGHWAY BRIDGE (OVER 20 FT. IN LENGTH)	
HIGHWAY GRADE SEPARATION		HIGHWAY BRIDGES CLOSELY SPACED	
POINTS BETWEEN WHICH DISTANCES ARE MEASURED INDICATED THIS		STEEL TRUSS BRIDGE LARGE	
RAILROAD		CANTILEVER BRIDGE	
RAILROADS IN JUNCTAPOSITION		FORD - ROAD ESTABLISHED	
TWO OR MORE TRACKS OF SEPARATELY OPERATED COMPANIES ON ADJACENT RIGHT-OF-WAY		CONCRETE FORD	
RAILROAD CROSSINGS		CAUSEWAY	
GRADE CROSSINGS		CATTLE GUARD	
RAILROAD ABOVE		PROMINENT ELEVATION	
RAILROAD BELOW		STATE LINE	
RAILROAD WITH SURFACED RUNWAYS		COUNTY LINE	
MILITARY FIELD		CONGRESSIONAL TOWNSHIP LINE	
COMPLETE FACILITIES (COMMERCIAL OR MUNICIPAL)		SECTION LINE	
AREFIELD, LIMITED FACILITIES		FEDERAL AND STATE RESERVATION BOUNDARY LINE	
LANDING AREA OR STRIP INCLUDING PRIVATE AIR FIELDS		MONUMENT (SMALL)	
AIRWAY LIGHT BEACON (GENERAL)		COUNTY SEAT	
		OTHER CITIES AND VILLAGES	
		UNINCORPORATED VILLAGE OR AREA OF CONGESTED CULTURE	
		INCORPORATED CITY OR VILLAGE (FIGURES INDICATED 1990 POPULATION)	

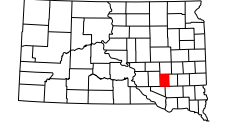


GENERAL HIGHWAY MAP
DAVISON COUNTY
 SOUTH DAKOTA

prepared by the
 SOUTH DAKOTA DEPARTMENT OF TRANSPORTATION
 in cooperation with the
 U.S. DEPARTMENT OF TRANSPORTATION
 FEDERAL HIGHWAY ADMINISTRATION



2019



UNIVERSAL TRANSVERSE MERCATOR PROJECTION

RESTRICTION OF LIABILITY: The South Dakota Department of Transportation makes no claims, promises or guarantees about the accuracy, completeness, or timeliness of the data and expressly disclaims liability for errors and omissions of the data content, no warranty of any kind, implied, expressed or statutory, including but not limited to the warranties of non-infringement of third party rights, title, merchantability and fitness for a particular purpose is given with respect to this data.

COPIES OF THIS MAP ARE AVAILABLE FOR PUBLIC USE AT A NOMINAL COST
 S.D. Department of Transportation
 Map Sales - Pk. 6055/773 3249
 Pierre, South Dakota 57501