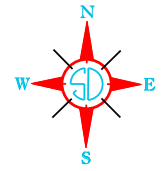


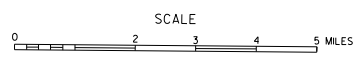
LEGEND

INTERSTATE HIGHWAY (FULL CONTROL OF ACCESS)		NARROW STREAM	
U.S. NUMBERED HIGHWAY		WIDE STREAM (INTERMITTENT NAVIGATION)	
STATE NUMBERED HIGHWAY		DRAINAGE DITCH (MAN)	
FEDERAL AID HIGHWAY SYSTEM		IRRIGATION DITCH	
FEDERAL AID SECONDARY HIGHWAY SYSTEM		RESERVOIR, POND OR LAKE	
END OF FEDERAL AID DESIGNATED ROUTE		RESERVOIR, WITH DAM	
		DAM	
		MARSH OR SWAMP LAND	
PRIMITIVE ROAD		DOCK, PIER, OR LANDING	
UNIMPROVED ROAD		HIGHWAY BRIDGE (OVER 20 FT. IN LENGTH)	
GRAVEL OR GRADED ROAD		HIGHWAY BRIDGES CLOSELY SPACED	
GRAVEL OR STONE SURFACED ROAD		STEEL TRUSS BRIDGE LARGE	
HARD SURFACED ROAD		CANTILEVER BRIDGE	
DIVIDED HIGHWAY WITH FRONTAGE ROAD		FORD - ROAD ESTABLISHED	
INTERCHANGE		CONCRETE FORD	
HIGHWAY GRADE SEPARATION		CAUSEWAY	
POINTS BETWEEN WHICH DISTANCES ARE MEASURED INDICATED THUS		CATTLE GUARD	
RAILROAD		PROMINENT ELEVATION	
RAILROADS IN JUNCTURE POSITION		STATE LINE	
TWO OR MORE TRACKS OF SEPARATELY OPERATED COMPANIES ON ADJACENT RIGHT-OF-WAY		COUNTY LINE	
RAILROAD CROSSINGS		CONGRESSIONAL TOWNSHIP LINE	
RAILROAD ABOVE		SECTION LINE	
RAILROAD BELOW		FEDERAL AND STATE RESERVATION BOUNDARY LINE	
AIRPORT WITH SURFACED RUNWAYS		MONUMENT (SMALL)	
MILITARY FIELD		COUNTY SEAT	
AIRPORT, COMPLETE FACILITIES (COMMERCIAL OR MUNICIPAL)		OTHER CITIES AND VILLAGES	
AIRFIELD, LIMITED FACILITIES		UNINCORPORATED VILLAGE OR AREA OF CONGESTED CULTURE	
LANDING AREA OR STRIP INCLUDING PRIVATE AIR FIELDS		INCORPORATED CITY OR VILLAGE (FIGURES INDICATED 1990 POPULATION)	
AIRWAY LIGHT BEACON (GENERAL)			

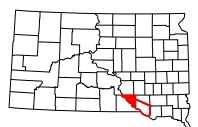


GENERAL HIGHWAY MAP
WEST HALF
CHARLES MIX COUNTY
SOUTH DAKOTA

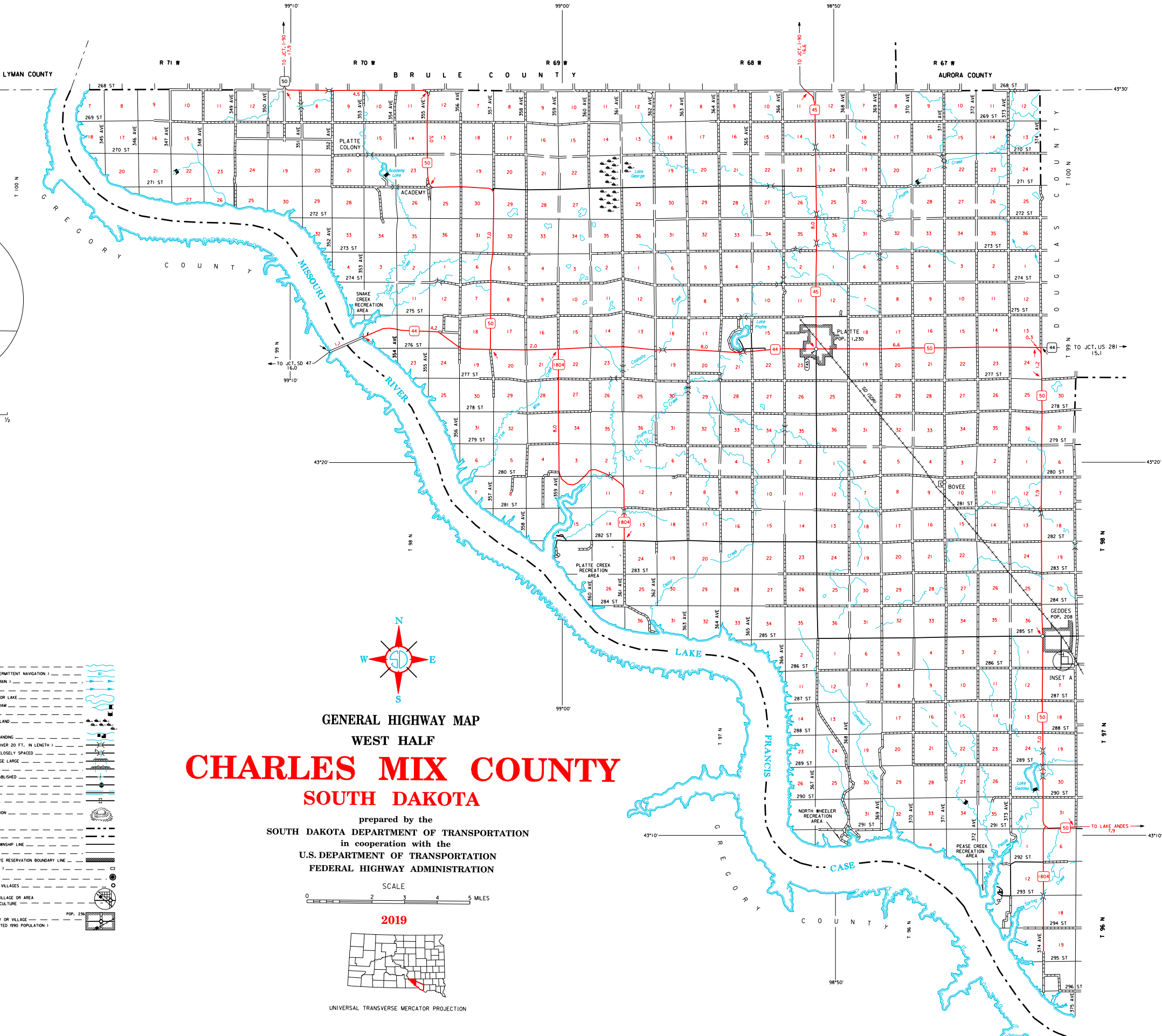
prepared by the
SOUTH DAKOTA DEPARTMENT OF TRANSPORTATION
in cooperation with the
U.S. DEPARTMENT OF TRANSPORTATION
FEDERAL HIGHWAY ADMINISTRATION



2019



UNIVERSAL TRANSVERSE MERCATOR PROJECTION



COPIES OF THIS MAP ARE AVAILABLE FOR PUBLIC USE AT A NOMINAL COST
S. D. Department of Transportation
Map Sales - P.O. Box 1773 57249
Pierre, South Dakota 57501

RESTRICTION OF LIABILITY: The South Dakota Department of Transportation makes no claims, promises or warranties about the accuracy, completeness or adequacy of the data and expressly disclaims liability for errors and omissions of the data content, no warranty of any kind, implied, expressed or statutory, including but not limited to the warranties of non-infringement of third party rights, title, merchantability and fitness for a particular purpose is given with respect to this data.