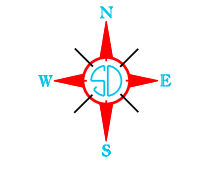


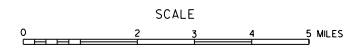
**LEGEND**

INTERSTATE HIGHWAY (FULL CONTROL OF ACCESS)		NARROW STREAM	
U.S. NUMBERED HIGHWAY		WIDE STREAM (INTERMITTENT NAVIGATION)	
STATE NUMBERED HIGHWAY		DRAINAGE DITCH (MAN)	
FEDERAL AID HIGHWAY SYSTEM		IRRIGATION DITCH	
FEDERAL AID SECONDARY HIGHWAY SYSTEM		RESERVOIR, POND OR LAKE	
END OF FEDERAL AID DESIGNATED ROUTE		RESERVOIR, WITH DAM	
		DAM	
		MARSH OR SWAMP LAND	
PRIMITIVE ROAD		DOCK, PIER, OR LANDING	
UNIMPROVED ROAD		HIGHWAY BRIDGE (OVER 20 FT. IN LENGTH)	
GRAVEL OR STONE SURFACED ROAD		STEEL TRUSS BRIDGE (CLOSELY SPACED)	
HAUD SURFACED ROAD		CANTILEVER BRIDGE	
DIVIDED HIGHWAY (WITH FRONTAGE ROAD)		FORD - ROAD ESTABLISHED	
INTERCHANGE		CONCRETE FORD	
HIGHWAY GRADE SEPARATION		CAUSEWAY	
POINTS BETWEEN WHICH DISTANCES ARE MEASURED INDICATED THUS		CATTLE GUARD	
RAILROAD		PROMINENT ELEVATION	
RAILROADS IN JURISDICTION OF TWO OR MORE TRACKS OF SEPARATELY OPERATED COMPANIES ON ADJACENT RIGHT-OF-WAY		STATE LINE	
RAILROAD CROSSINGS		COUNTY LINE	
GRADE CROSSINGS		CONGRESSIONAL TOWNSHIP LINE	
RAILROAD ABOVE		SECTION LINE	
RAILROAD BELOW		FEDERAL AND STATE RESERVATION BOUNDARY LINE	
		MONUMENT (SMALL)	
		COUNTY SEAT	
		OTHER CITIES AND VILLAGES	
AIRPORT WITH SURFACED RUNWAYS		UNINCORPORATED VILLAGE OR AREA OF CONGESTED CULTURE	
		MILITARY FIELD	
		INCORPORATED CITY OR VILLAGE (FIGURES INDICATED 1990 POPULATION)	
		COMMERCIAL OR MUNICIPAL AIRFIELD, LIMITED FACILITIES	
		LANDING AREA OR STRIP INCLUDING PRIVATE AIR FIELDS	
		AIRWAY LIGHT BEACON (GENERAL)	

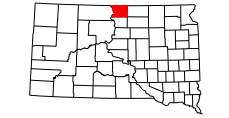


GENERAL HIGHWAY MAP  
**CAMPBELL COUNTY**  
 SOUTH DAKOTA

prepared by the  
 SOUTH DAKOTA DEPARTMENT OF TRANSPORTATION  
 in cooperation with the  
 U.S. DEPARTMENT OF TRANSPORTATION  
 FEDERAL HIGHWAY ADMINISTRATION



2019



UNIVERSAL TRANSVERSE MERCATOR PROJECTION

RESTRICTION OF LIABILITY: The South Dakota Department of Transportation makes no claims, promises or guarantees about the accuracy, completeness, or adequacy of the data and expressly disclaims liability for errors and omissions of the data content. No warranty of any kind, implied, expressed or statutory, including but not limited to the warranties of non-infringement of third party rights, title, merchantability and fitness for a particular purpose is given with respect to this data.

COPIES OF THIS MAP ARE AVAILABLE FOR PUBLIC USE AT A NOMINAL COST  
 S. D. Department of Transportation  
 Map Sales - - Ph. (605) 773-3249  
 Pierre, South Dakota 57501