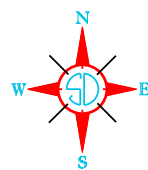


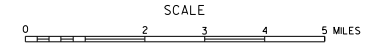
LEGEND

INTERSTATE HIGHWAY (FULL CONTROL OF ACCESS)		NARROW STREAM	
U.S. NUMBERED HIGHWAY		WIDE STREAM (INTERMITTENT NAVIGATION)	
STATE NUMBERED HIGHWAY		DRAINAGE DITCH (MAIN)	
FEDERAL AID HIGHWAY SYSTEM		IRRIGATION DITCH	
FEDERAL AID SECONDARY HIGHWAY SYSTEM		RESERVOIR, POND OR LAKE	
END OF FEDERAL AID DESIGNATED ROUTE		RESERVOIR, WITH DAM	
PRIMITIVE ROAD		DAM	
UNIMPROVED ROAD		MARSH OR SWAMP LAND	
GRAVEL OR DRAGGED ROAD		DOCK, PIER, OR LANDING	
GRAVEL OR STONE SURFACED ROAD		HIGHWAY BRIDGE (OVER 20 FT. IN LENGTH)	
HARD SURFACED ROAD		HIGHWAY BRIDGES CLOSELY SPACED	
DIVIDED HIGHWAY (WITH FRONTAGE ROAD)		STEEL TRUSS BRIDGE LARGE	
INTERCHANGE		CANTILEVER BRIDGE	
HIGHWAY GRADE SEPARATION		FORD - ROAD ESTABLISHED	
POINTS BETWEEN WHICH DISTANCES ARE MEASURED INDICATED THIS		CONCRETE FORD	
RAILROAD		CAUSEWAY	
RAILROADS IN JUNCTURE		CATTLE GUARD	
TWO OR MORE TRACKS OF SEPARATELY OPERATED COMPANIES ON ADJACENT RIGHT-OF-WAY		PROMINENT ELEVATION	
RAILROAD CROSSINGS		STATE LINE	
RAILROAD ABOVE		COUNTY LINE	
RAILROAD BELOW		CONGRESSIONAL TOWNSHIP LINE	
MILITARY FIELD		SECTION LINE	
AIRPORT, COMPLETE FACILITIES (COMMERCIAL OR MUNICIPAL)		FEDERAL AND STATE RESERVATION BOUNDARY LINE	
AIRFIELD, LIMITED FACILITIES		MONUMENT (SMALL)	
LANDING AREA OR STRIP (INCLUDING PRIVATE AIR FIELDS)		COUNTY SEAT	
AIRWAY LIGHT BEACON (GENERAL)		OTHER CITIES AND VILLAGES	
		UNINCORPORATED VILLAGE OR AREA OF CONGESTED CULTURE	
		INCORPORATED CITY OR VILLAGE (FIGURES INDICATE 1990 POPULATION)	

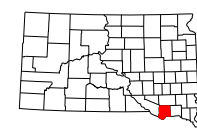


GENERAL HIGHWAY MAP
BON HOMME COUNTY
 SOUTH DAKOTA

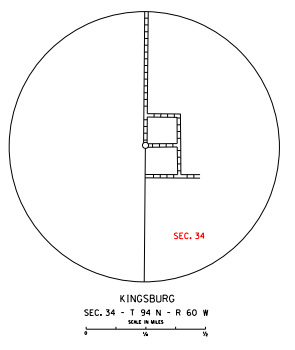
prepared by the
 SOUTH DAKOTA DEPARTMENT OF TRANSPORTATION
 in cooperation with the
 U.S. DEPARTMENT OF TRANSPORTATION
 FEDERAL HIGHWAY ADMINISTRATION



2021



UNIVERSAL TRANSVERSE MERCATOR PROJECTION



RESTRICTION OF LIABILITY: The South Dakota Department of Transportation makes no claims, promises or guarantees about the accuracy, completeness, or adequacy of the data and expressly disclaims liability for errors or omissions of the data content. No warranty of any kind, implied, expressed or statutory, including but not limited to the warranties of non-infringement of third party rights, title, merchantability and fitness for a particular purpose is given with respect to this data.

COPIES OF THIS MAP ARE AVAILABLE FOR PUBLIC USE AT A NOMINAL COST
 S.D. Department of Transportation
 Map Sales - Ph: 605/773 3249
 Pierre, South Dakota 57501