
































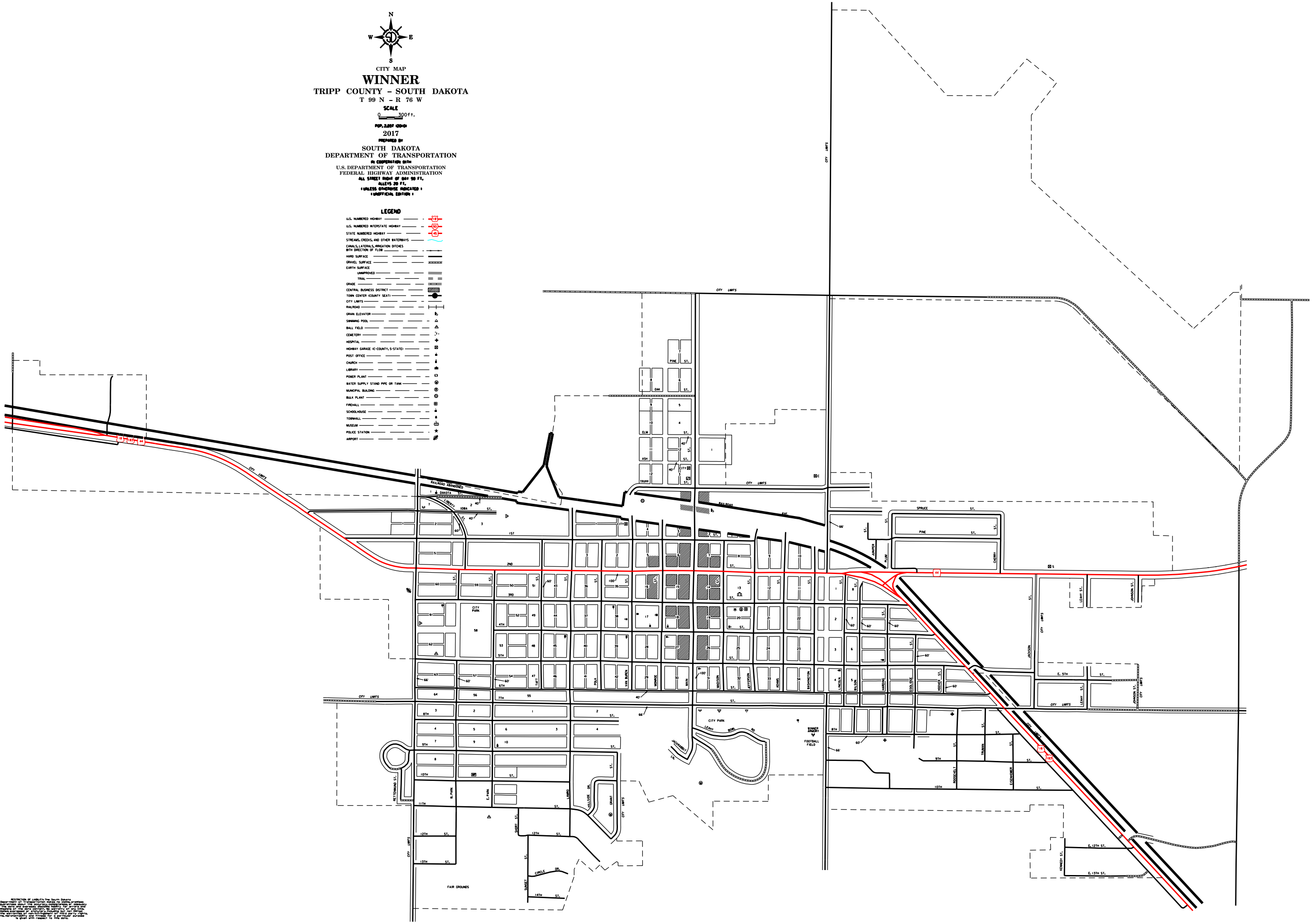

 CITY MAP
WINNER
 TRIPP COUNTY - SOUTH DAKOTA
 T 99 N - R 76 W

SCALE
 0 300ft.
 POP. 2017 10,000
 2017
 PREPARED BY
 SOUTH DAKOTA
 DEPARTMENT OF TRANSPORTATION
 IN COOPERATION WITH
 U.S. DEPARTMENT OF TRANSPORTATION
 FEDERAL HIGHWAY ADMINISTRATION
 ALL STREET WIDTHS OF 50' TO 90' FT.
 ALLEYS 20' FT.
 * UNLESS OTHERWISE INDICATED *
 * OPTICAL EDITING *

- LEGEND**
- U.S. NUMBERED HIGHWAY 
 - U.S. NUMBERED INTERSTATE HIGHWAY 
 - STATE NUMBERED HIGHWAY 
 - STREAMS, CREEKS, AND OTHER WATERWAYS 
 - CANALS, LATERALS, IRRIGATION DITCHES WITH DIRECTION OF FLOW 
 - HARD SURFACE 
 - GRAVEL SURFACE 
 - EARTH SURFACE 
 - UNIMPROVED TRAIL 
 - GRASS 
 - CENTRAL BUSINESS DISTRICT 
 - TOWN CENTER (COUNTY SEAT) 
 - CITY LIMITS 
 - RAILROAD 
 - GRAIN ELEVATOR 
 - SWIMMING POOL 
 - BALL FIELD 
 - CEMETERY 
 - HOSPITAL 
 - HIGHWAY GARAGE (IC-COUNTY, S-STATE) 
 - POST OFFICE 
 - CHURCH 
 - LIBRARY 
 - POWER PLANT 
 - WATER SUPPLY STAND PIPE OR TANK 
 - MUNICIPAL BUILDING 
 - BLEB PLANT 
 - FIREHALL 
 - SCHOOLHOUSE 
 - TOWNHALL 
 - MUSEUM 
 - POLICE STATION 
 - AIRPORT 



RESTRICTIONS OF LIABILITY: The South Dakota Department of Transportation makes no warranty, expressed or implied, for the use of this map for purposes other than those intended. The user assumes all responsibility for any errors or omissions. This map is provided for informational purposes only. It is not to be used for legal or financial purposes. The Department of Transportation is not responsible for any damages or losses resulting from the use of this map.