


2021  
**WATERTOWN**  
 CODINGTON COUNTY SOUTH DAKOTA

T116 - 117N R53 - 52W

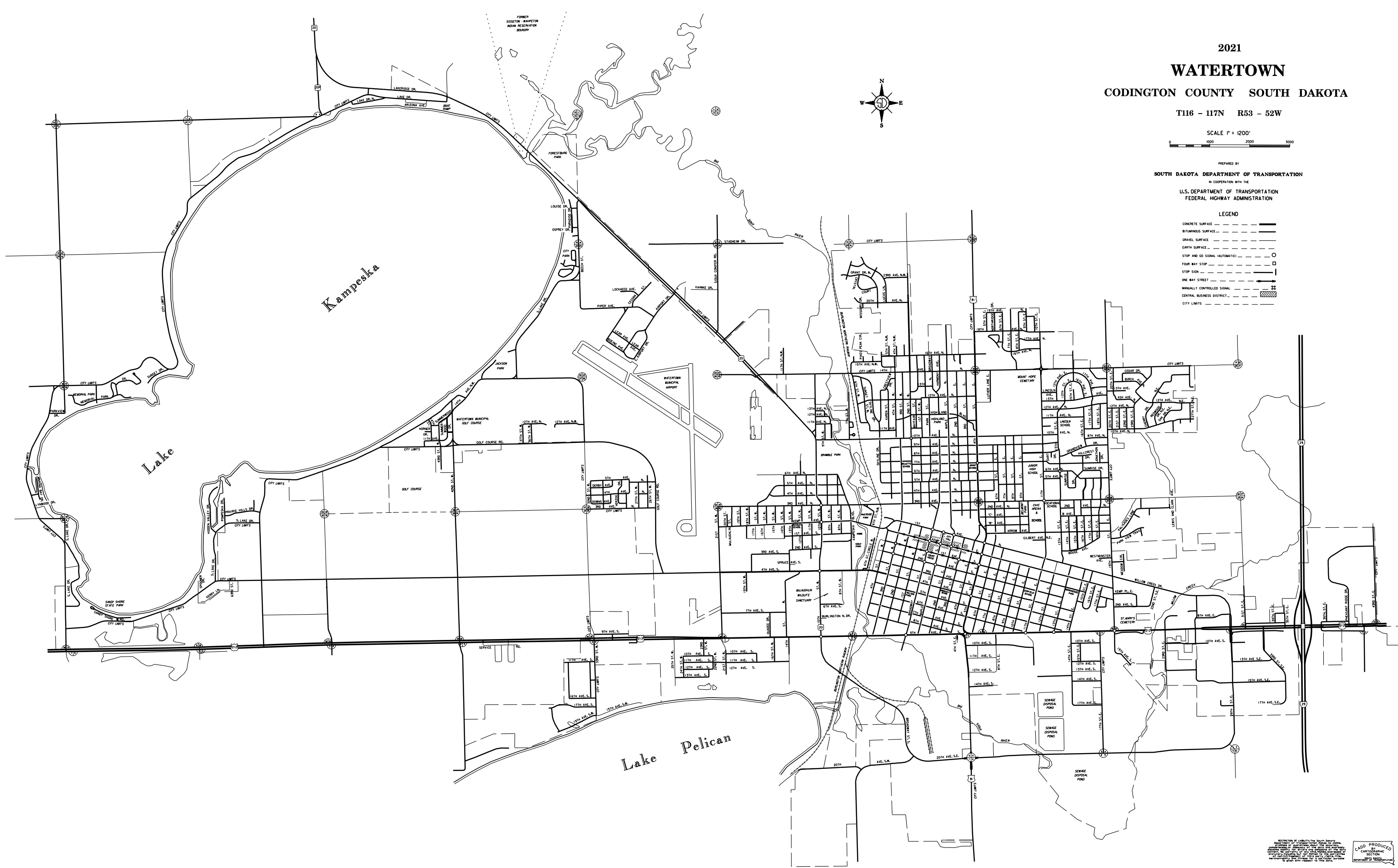
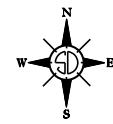
SCALE 1" = 1200'



PREPARED BY  
**SOUTH DAKOTA DEPARTMENT OF TRANSPORTATION**  
 IN COOPERATION WITH THE  
**U.S. DEPARTMENT OF TRANSPORTATION**  
 FEDERAL HIGHWAY ADMINISTRATION

**LEGEND**

- CONCRETE SURFACE ————
- BITUMINOUS SURFACE ————
- GRAVEL SURFACE ————
- EARTH SURFACE ————
- STOP AND GO SIGNAL (AUTOMATIC) ————
- FOUR WAY STOP ————
- STOP SIGN ————
- ONE WAY STREET ————
- MANUALLY CONTROLLED SIGNAL ————
- CENTRAL BUSINESS DISTRICT ————
- CITY LIMITS ————



RESTRICTION OF LIABILITY: The South Dakota Department of Transportation and the U.S. Department of Transportation make no warranty, expressed or implied, for any use of the information contained herein. The user assumes all liability for any use of the information contained herein. The user agrees to hold the South Dakota Department of Transportation and the U.S. Department of Transportation harmless from and against all claims, damages, and expenses, including reasonable attorneys' fees, that may be asserted against or incurred by the South Dakota Department of Transportation or the U.S. Department of Transportation in connection with the use of the information contained herein.

CADD PRODUCED BY  
 SECTION