





















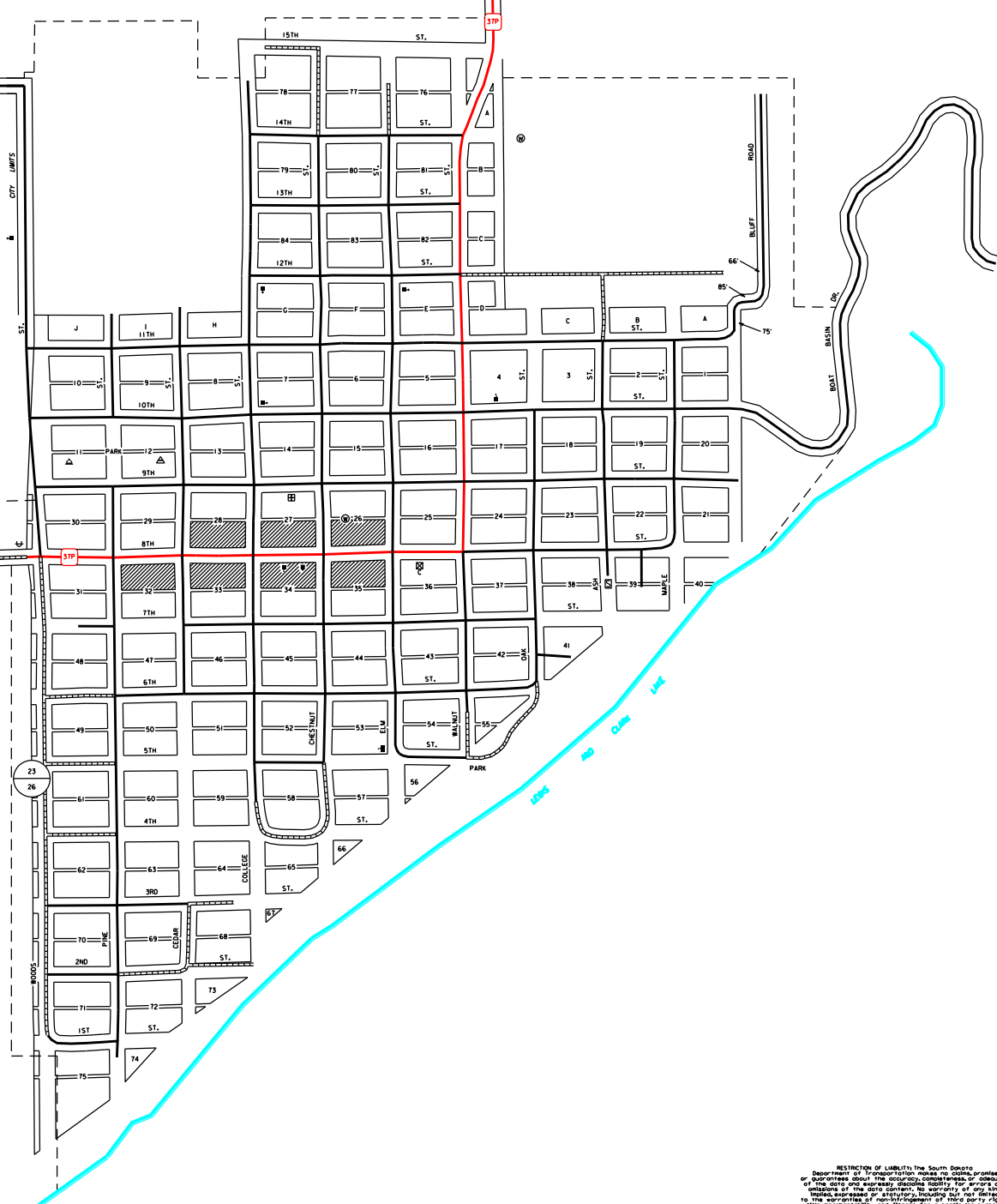

 CITY MAP
SPRINGFIELD
 BON HOMME COUNTY - SOUTH DAKOTA
 T 93 N - R 60 W
 SCALE
 0 300ft.
 POP. 1,814 (2010)
2021
 PREPARED BY
SOUTH DAKOTA
DEPARTMENT OF TRANSPORTATION
 IN COOPERATION WITH
 U.S. DEPARTMENT OF TRANSPORTATION
 FEDERAL HIGHWAY ADMINISTRATION
 ALL STREET RIGHT OF WAY 66 FT.
 ALLEYS 16 FT.
 UNLESS OTHERWISE INDICATED
 (UNOFFICIAL EDITION)

- LEGEND**
- U.S. NUMBERED HIGHWAY 
 - U.S. NUMBERED INTERSTATE HIGHWAY 
 - STATE NUMBERED HIGHWAY 
 - STREAMS, CREEKS, AND OTHER WATERWAYS 
 - CANALS, LATERALS, IRRIGATION DITCHES WITH DIRECTION OF FLOW 
 - HARD SURFACE 
 - GRAVEL SURFACE 
 - EARTH SURFACE 
 - UNIMPROVED 
 - TRAIL 
 - GRADE 
 - CENTRAL BUSINESS DISTRICT 
 - TOWN CENTER (COUNTY SEAT) 
 - CITY LIMITS 
 - RAILROAD 
 - GRAN ELEVATOR 
 - SWIMMING POOL 
 - BALL FIELD 
 - CEMETERY 
 - HOSPITAL 
 - HIGHWAY GARAGE (IC-COUNTY, S-STATE) 
 - POST OFFICE 
 - CHURCH
 - LIBRARY
 - POWER PLANT
 - WATER SUPPLY STAND PIPE OR TANK
 - MUNICIPAL BUILDING
 - BULK PLANT
 - FIREHALL
 - SCHOOLHOUSE
 - TOWNHALL
 - MUSEUM
 - POLICE STATION
 - AIRPORT



RESTRICTION OF LIABILITY: The South Dakota Department of Transportation makes no warranty or guarantee about the accuracy, completeness or timeliness of the data and expressly disclaims liability for errors and omissions in the data. The user of this data is advised that the user assumes all responsibility for the use of the data and that the user is not liable for the accuracy and fitness for a particular purpose of the data. The user is advised that the user is not liable for the accuracy and fitness for a particular purpose of the data.