




































LEGEND

- U.S. NUMBERED HIGHWAY 
- U.S. NUMBERED INTERSTATE HIGHWAY 
- STATE NUMBERED HIGHWAY 
- STREAMS, CREEKS, AND OTHER WATERWAYS 
- CANALS, LATERALS, IRRIGATION DITCHES WITH DIRECTION OF FLOW 
- HARD SURFACE 
- GRAVEL SURFACE 
- EARTH SURFACE 
- UNIMPROVED 
- TRAIL 
- GRADE 
- CENTRAL BUSINESS DISTRICT 
- TOWN CENTER (COUNTY SEAT) 
- CITY LIMITS 
- RAILROAD 
- GRAIN ELEVATOR 
- SWIMMING POOL 
- BALL FIELD 
- CEMETERY 
- HOSPITAL 
- HIGHWAY GARAGE (C-COUNTY, S-STATE) 
- POST OFFICE 
- CHURCH 
- LIBRARY 
- POWER PLANT 
- WATER SUPPLY STAND PIPE OR TANK 
- MUNICIPAL BUILDING 
- BULK PLANT 
- FIREHALL 
- SCHOOLHOUSE 
- TOWNHALL 
- MUSEUM 
- POLICE STATION 
- AIRPORT 



CITY MAP

PIEDMONT

MEADE COUNTY - SOUTH DAKOTA

T 3 N - R 6 E

SCALE
0 600ft.

2017
PREPARED BY
SOUTH DAKOTA
DEPARTMENT OF TRANSPORTATION
IN COOPERATION WITH
U.S. DEPARTMENT OF TRANSPORTATION
FEDERAL HIGHWAY ADMINISTRATION
ALL STREET RIGHT OF WAY 66 FT.
(UNLESS OTHERWISE INDICATED)
(UNOFFICIAL EDITION)

REPRODUCED FROM THE ORIGINAL MAP BY THE SOUTH DAKOTA DEPARTMENT OF TRANSPORTATION, 2017. ALL RIGHTS RESERVED. THIS MAP IS UNOFFICIAL AND DOES NOT REPRESENT THE OFFICIAL POSITION OF THE SOUTH DAKOTA DEPARTMENT OF TRANSPORTATION OR THE U.S. DEPARTMENT OF TRANSPORTATION. FOR MORE INFORMATION, CONTACT THE SOUTH DAKOTA DEPARTMENT OF TRANSPORTATION AT 605-773-3300.