

2017
NORTH SIOUX CITY
UNION COUNTY SOUTH DAKOTA
T89N R48W


2017

NORTH SIOUX CITY

UNION COUNTY SOUTH DAKOTA

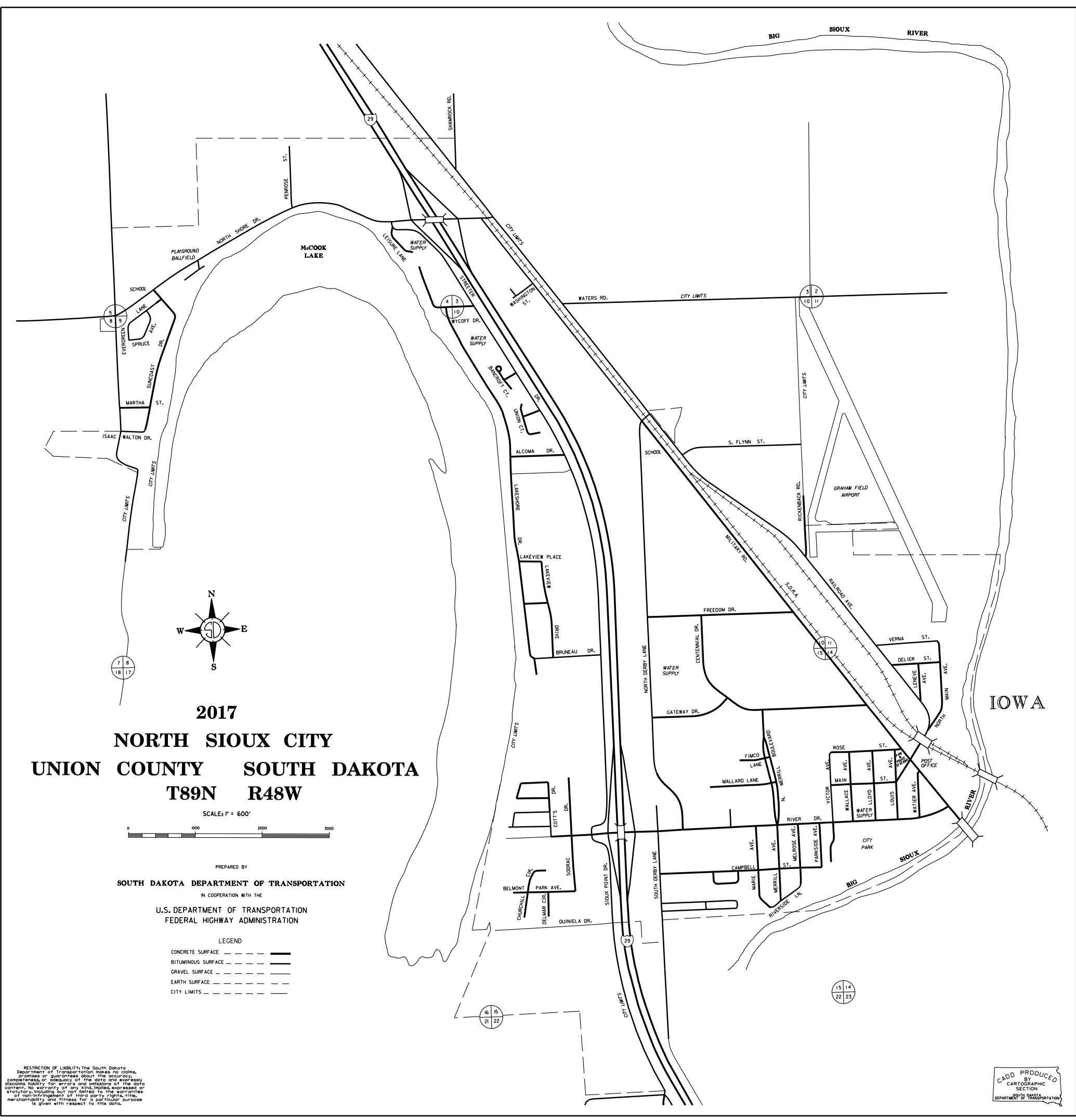
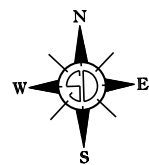
T89N R48W

SCALE: 1" = 600'



PREPARED BY
SOUTH DAKOTA DEPARTMENT OF TRANSPORTATION
 IN COOPERATION WITH THE
U.S. DEPARTMENT OF TRANSPORTATION
FEDERAL HIGHWAY ADMINISTRATION

- LEGEND**
- CONCRETE SURFACE ————
 - BITUMINOUS SURFACE ————
 - GRAVEL SURFACE ————
 - EARTH SURFACE ————
 - CITY LIMITS - - - - -



IOWA

RESTRICTION OF LIABILITY: The South Dakota Department of Transportation makes no claims, promises or guarantees about the accuracy, completeness, or adequacy of the data and expressly disclaims liability for errors and omissions of the data content, no warranty of any kind, implied, expressed or statutory, including but not limited to the warranties of non-infringement of third party rights, title, merchantability and fitness for a particular purpose is given with respect to this data.

MAP PRODUCED BY
 CARTOGRAPHIC SECTION
 DEPARTMENT OF TRANSPORTATION