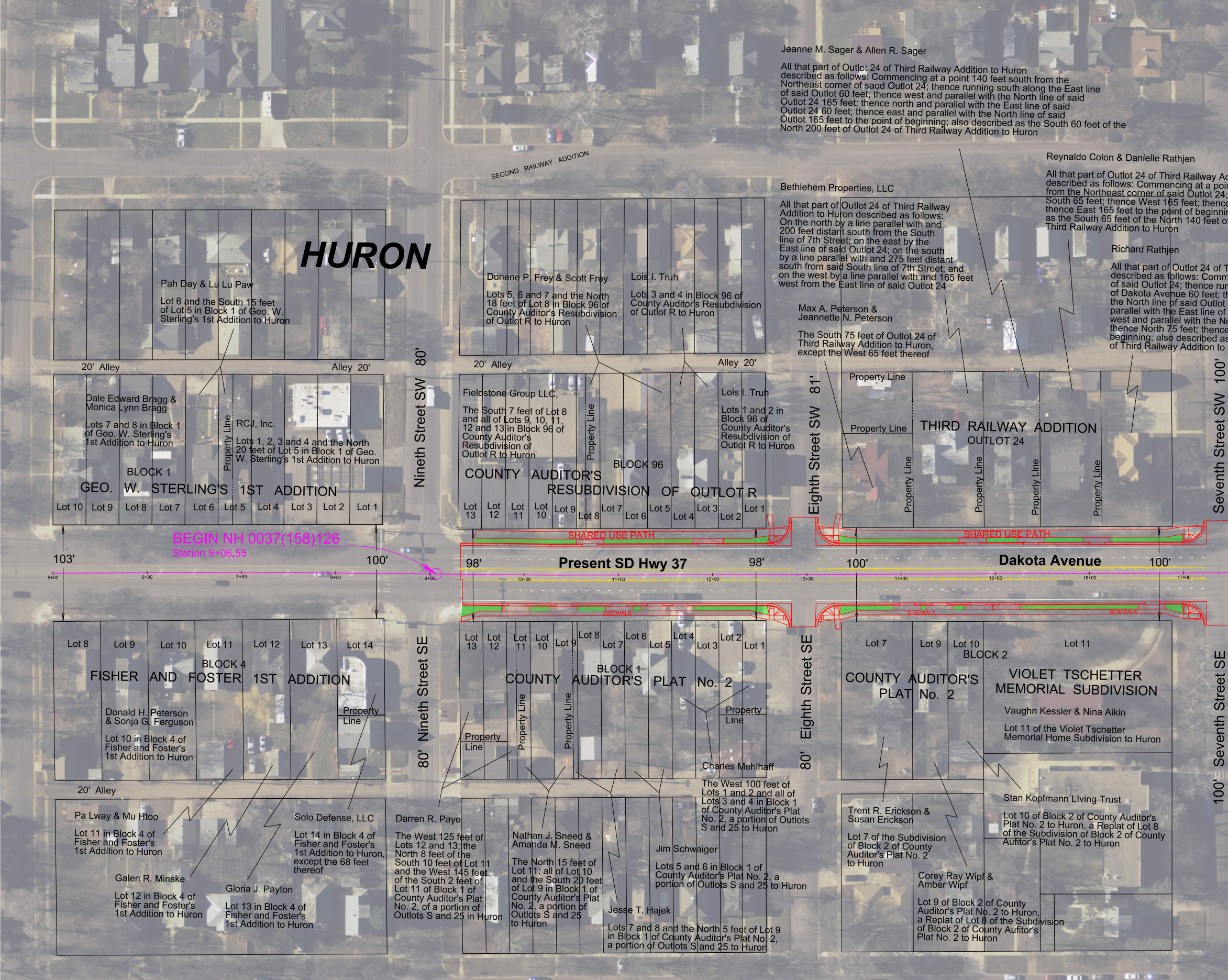
HURON
SECOND RAILWAY ADDITION
Nineth Street SW 80'
80' Nineth Street SE
Eighth Street SW 81'
80' Eighth Street SE
Seventh Street SW 100'
100' Seventh Street SE
20' Alley
Alley 20'
20' Alley
Alley 20'
20' Alley
BLOCK 1
GEO. W. STERLING'S 1ST ADDITION
Lot 10
Lot 9
Lot 8
Lot 7
Lot 6
Lot 5
Lot 4
Lot 3
Lot 2
Lot 1
COUNTY AUDITOR'S RESUBDIVISION OF OUTLOT R
BLOCK 96
Lot 13
Lot 12
Lot 11
Lot 10
Lot 9
Lot 8
Lot 7
Lot 6
Lot 5
Lot 4
Lot 3
Lot 2
Lot 1
Property Line
THIRD RAILWAY ADDITION
OUTLOT 24
BEGIN NH 0037(158)126
Station 9+06.55
103'
100'
98'
98'
100'
100'
Present SD Hwy 37
Dakota Avenue
SHARED USE PATH
SHARED USE PATH
SIDEWALK
SIDEWALK
SIDEWALK
5+00
6+00
7+00
8+00
9+00
10+00
11+00
12+00
13+00
14+00
15+00
16+00
17+00
Lot 8
Lot 9
Lot 10
Lot 11
Lot 12
Lot 13
Lot 14
BLOCK 4
FISHER AND FOSTER'S 1ST ADDITION
BLOCK 1
COUNTY AUDITOR'S PLAT No. 2
Lot 7
Lot 9
Lot 10
BLOCK 2
Lot 11
COUNTY AUDITOR'S PLAT No. 2
VIOLET TSCHETTER MEMORIAL SUBDIVISION

Jeanne M. Sager & Allen R. Sager

All that part of Outlot 24 of Third Railway Addition to Huron described as follows: Commencing at a point 140 feet south from the Northeast corner of saod Outlot 24; thence running south along the East line of said Outlot 60 feet; thence west and parallel with the North line of said Outlot 24 165 feet; thence north and parallel with the East line of said Outlot 24 60 feet; thence east and parallel with the North line of said Outlot 165 feet to the point of beginning; also described as the South 60 feet of the North 200 feet of Outlot 24 of Third Railway Addition to Huron

Reynaldo Colon & Danielle Rathjen

All that part of Outlot 24 of Third Railway Ad
described as follows: Commencing at a poin
from the Northeast corner of said Outlot 24;
South 65 feet; thence West 165 feet; thence
thence East 165 feet to the point of beginnin
as the South 65 feet of the North 140 feet o
Third Railway Addition to Huron

Bethlehem Properties, LLC

All that part of Outlot 24 of Third Railway Addition to Huron described as follows: On the north by a line parallel with and 200 feet distant south from the South line of 7th Street; on the east by the East line of said Outlot 24; on the south by a line parallel with and 275 feet distant south from said South line of 7th Street; and on the west by a line parallel with and 165 feet west from the East line of said Outlot 24

Richard Rathjen

All that part of Outlot 24 of T
described as follows: Comm
of said Outlot 24; thence run
of Dakota Avenue 60 feet; th
the North line of said Outlot
parallel with the East line of
west and parallel with the No
thence North 75 feet; thence
beginning; also described as
of Third Railway Addition to

Pah Day & Lu Lu Paw

Lot 6 and the South 15 feet of Lot 5 in Block 1 of Geo. W. Sterling's 1st Addition to Huron

Donene P. Frey & Scott Frey

Lots 5, 6 and 7 and the North 18 feet of Lot 8 in Block 96 of County Auditor's Resubdivision of Outlot R to Huron

Lois I. Truh

Lots 3 and 4 in Block 96 of County Auditor's Resubdivision of Outlot R to Huron

Max A. Peterson & Jeannette N. Peterson

The South 75 feet of Outlot 24 of Third Railway Addition to Huron, except the West 65 feet thereof

Dale Edward Bragg & Monica Lynn Bragg

Lots 7 and 8 in Block 1 of Geo. W. Sterling's 1st Addition to Huron

RCJ, Inc.

Lots 1, 2, 3 and 4 and the North 20 feet of Lot 5 in Block 1 of Geo. W. Sterling's 1st Addition to Huron

Fieldstone Group LLC,

The South 7 feet of Lot 8 and all of Lots 9, 10, 11, 12 and 13 in Block 96 of County Auditor's Resubdivision of Outlot R to Huron

Lois I. Truh

Lots 1 and 2 in Block 96 of County Auditor's Resubdivision of Outlot R to Huron

Donald H. Peterson & Sonja G. Ferguson

Lot 10 in Block 4 of Fisher and Foster's 1st Addition to Huron

Vaughn Kessler & Nina Aikin

Lot 11 of the Violet Tschetter Memorial Home Subdivision to Huron

Charles Mehlhaff

The West 100 feet of Lots 1 and 2 and all of Lots 3 and 4 in Block 1 of County Auditor's Plat No. 2, a portion of Outlots S and 25 to Huron

Pa Lway & Mu Htoo

Lot 11 in Block 4 of Fisher and Foster's 1st Addition to Huron

Solo Defense, LLC

Lot 14 in Block 4 of Fisher and Foster's 1st Addition to Huron, except the 68 feet thereof

Galen R. Minske

Lot 12 in Block 4 of Fisher and Foster's 1st Addition to Huron

Gloria J. Payton

Lot 13 in Block 4 of Fisher and Foster's 1st Addition to Huron

Darren R. Paye

The West 125 feet of Lots 12 and 13; the North 8 feet of the South 10 feet of Lot 11 and the West 145 feet of the South 2 feet of Lot 11 of Block 1 of County Auditor's Plat No. 2, of a portion of Outlots S and 25 in Huron

Nathan J. Sneed & Amanda M. Sneed

The North 15 feet of Lot 11; all of Lot 10 and the South 20 feet of Lot 9 in Block 1 of County Auditor's Plat No. 2, a portion of Outlots S and 25 to Huron

Jim Schwaiger

Lots 5 and 6 in Block 1 of County Auditor's Plat No. 2, a portion of Outlots S and 25 to Huron

Jesse T. Hajek

Lots 7 and 8 and the North 5 feet of Lot 9 in Block 1 of County Auditor's Plat No. 2, a portion of Outlots S and 25 to Huron

Trent R. Erickson & Susan Erickson

Lot 7 of the Subdivision of Block 2 of County Auditor's Plat No. 2 to Huron

Stan Kopfmann LIving Trust

Lot 10 of Block 2 of County Auditor's Plat No. 2 to Huron, a Replat of Lot 8 of the Subdivision of Block 2 of County Aufitor's Plat No. 2 to Huron

Corey Ray Wipf & Amber Wipf

Lot 9 of Block 2 of County Auditor's Plat No. 2 to Huron, a Replat of Lot 8 of the Subdivision of Block 2 of County Aufitor's Plat No. 2 to Huron

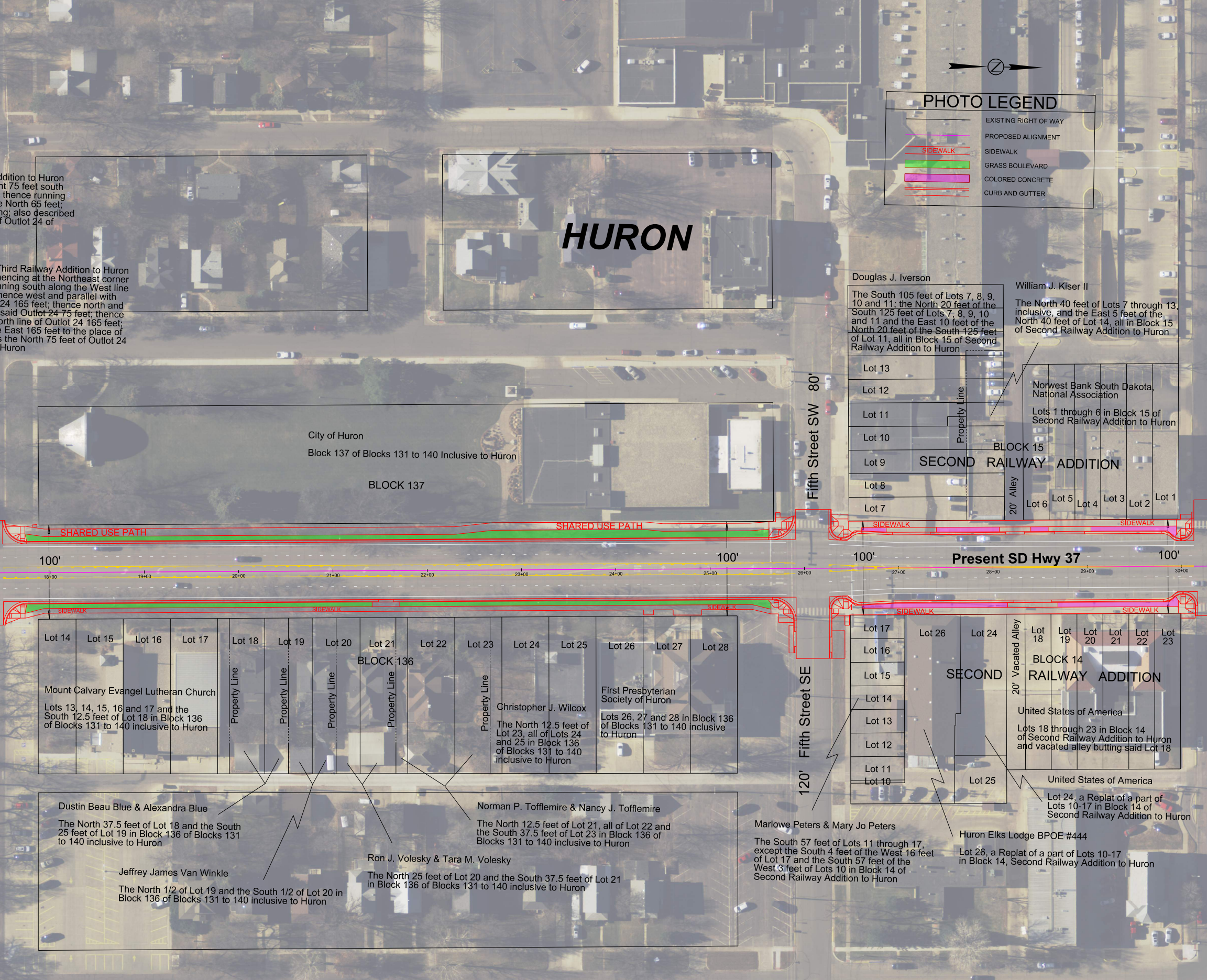
HURON
Present SD Hwy 37
Fifth Street SW 80'
120' Fifth Street SE
SHARED USE PATH
SHARED USE PATH
SIDEWALK
SIDEWALK
SIDEWALK
SIDEWALK
SIDEWALK
SIDEWALK
SIDEWALK
100'
100'
100'
100'
18+00
19+00
20+00
21+00
22+00
23+00
24+00
25+00
26+00
27+00
28+00
29+00
30+00
BLOCK 137
BLOCK 136
BLOCK 15
BLOCK 14
SECOND RAILWAY ADDITION
SECOND RAILWAY ADDITION
20' Alley
20' Vacated Alley
Property Line
Lot 13
Lot 12
Lot 11
Lot 10
Lot 9
Lot 8
Lot 7
Lot 6
Lot 5
Lot 4
Lot 3
Lot 2
Lot 1
Lot 14
Lot 15
Lot 16
Lot 17
Lot 18
Lot 19
Lot 20
Lot 21
Lot 22
Lot 23
Lot 24
Lot 25
Lot 26
Lot 27
Lot 28
Lot 17
Lot 16
Lot 15
Lot 14
Lot 13
Lot 12
Lot 11
Lot 10
Lot 26
Lot 24
Lot 25
Lot 18
Lot 19
Lot 20
Lot 21
Lot 22
Lot 23

PHOTO LEGEND

―	EXISTING RIGHT OF WAY
―	PROPOSED ALIGNMENT
SIDEWALK	SIDEWALK
🟩	GRASS BOULEVARD
🟪	COLORED CONCRETE
═	CURB AND GUTTER

ddition to Huron
nt 75 feet south
thence running
e North 65 feet;
ng; also described
f Outlot 24 of

Third Railway Addition to Huron
mencing at the Northeast corner
nning south along the West line
hence west and parallel with
24 165 feet; thence north and
said Outlot 24 75 feet; thence
orth line of Outlot 24 165 feet;
e East 165 feet to the place of
s the North 75 feet of Outlot 24
Huron

City of Huron

Block 137 of Blocks 131 to 140 Inclusive to Huron

Douglas J. Iverson

The South 105 feet of Lots 7, 8, 9, 10 and 11; the North 20 feet of the South 125 feet of Lots 7, 8, 9, 10 and 11 and the East 10 feet of the North 20 feet of the South 125 feet of Lot 11, all in Block 15 of Second Railway Addition to Huron

William J. Kiser II

The North 40 feet of Lots 7 through 13, inclusive, and the East 5 feet of the North 40 feet of Lot 14, all in Block 15 of Second Railway Addition to Huron

Norwest Bank South Dakota, National Association

Lots 1 through 6 in Block 15 of Second Railway Addition to Huron

Mount Calvary Evangel Lutheran Church

Lots 13, 14, 15, 16 and 17 and the South 12.5 feet of Lot 18 in Block 136 of Blocks 131 to 140 inclusive to Huron

Christopher J. Wilcox

The North 12.5 feet of Lot 23, all of Lots 24 and 25 in Block 136 of Blocks 131 to 140 inclusive to Huron

First Presbyterian Society of Huron

Lots 26, 27 and 28 in Block 136 of Blocks 131 to 140 inclusive to Huron

United States of America

Lots 18 through 23 in Block 14 of Second Railway Addition to Huron and vacated alley butting said Lot 18

United States of America

Lot 24, a Replat of a part of Lots 10-17 in Block 14 of Second Railway Addition to Huron

Dustin Beau Blue & Alexandra Blue

The North 37.5 feet of Lot 18 and the South 25 feet of Lot 19 in Block 136 of Blocks 131 to 140 inclusive to Huron

Jeffrey James Van Winkle

The North 1/2 of Lot 19 and the South 1/2 of Lot 20 in Block 136 of Blocks 131 to 140 inclusive to Huron

Norman P. Tofflemire & Nancy J. Tofflemire

The North 12.5 feet of Lot 21, all of Lot 22 and the South 37.5 feet of Lot 23 in Block 136 of Blocks 131 to 140 inclusive to Huron

Ron J. Volesky & Tara M. Volesky

The North 25 feet of Lot 20 and the South 37.5 feet of Lot 21 in Block 136 of Blocks 131 to 140 inclusive to Huron

Marlowe Peters & Mary Jo Peters

The South 57 feet of Lots 11 through 17, except the South 4 feet of the West 16 feet of Lot 17 and the South 57 feet of the West 3 feet of Lots 10 in Block 14 of Second Railway Addition to Huron

Huron Elks Lodge BPOE #444

Lot 26, a Replat of a part of Lots 10-17 in Block 14, Second Railway Addition to Huron

4 Lane Option

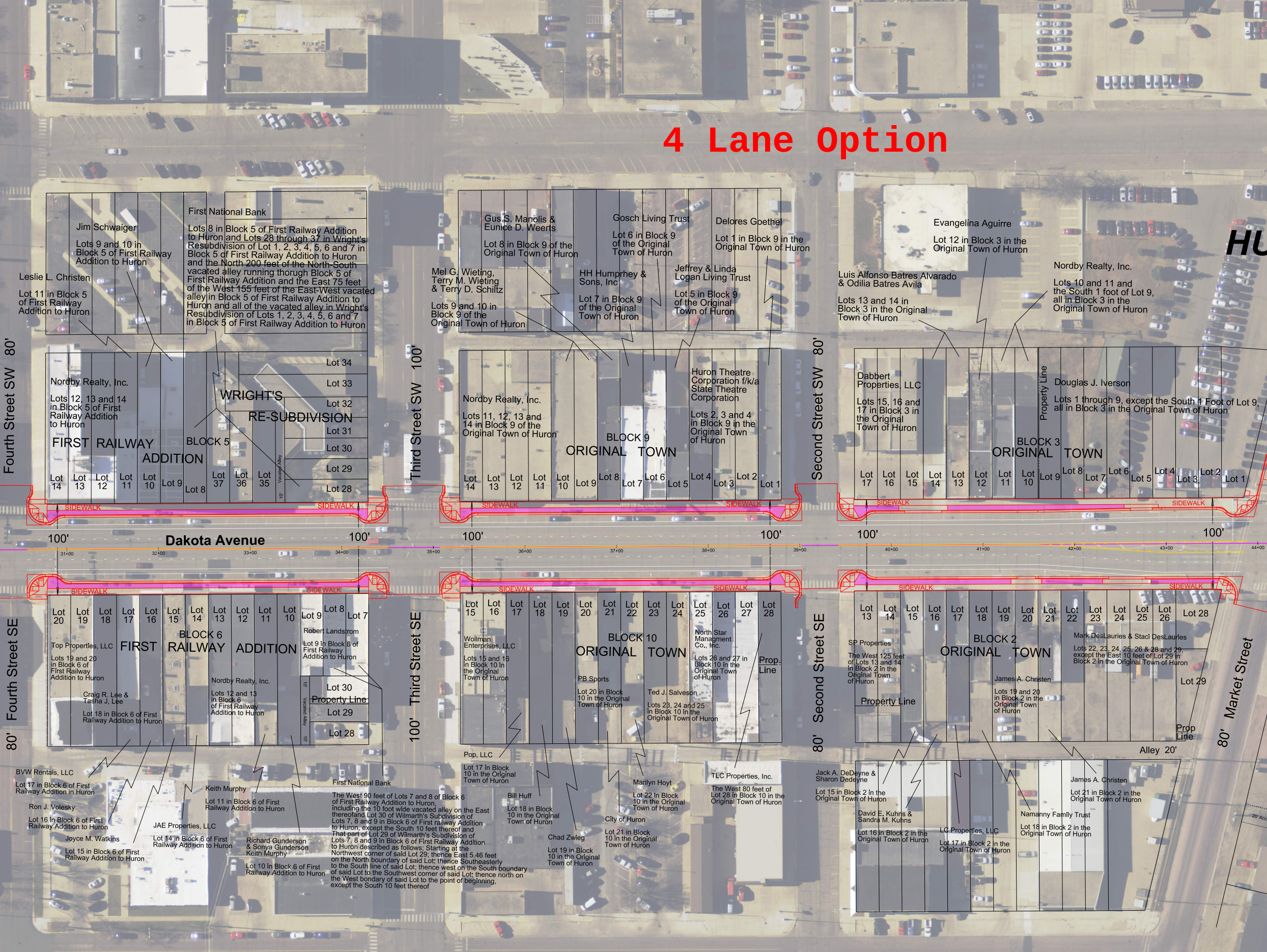
HU
Dakota Avenue
Fourth Street SW 80'
Third Street SW 100'
Second Street SW 80'
Fourth Street SE 80'
100' Third Street SE
80' Second Street SE
80' Market Street
100'
100'
100'
100'
100'
100'
31+00
32+00
33+00
34+00
35+00
36+00
37+00
38+00
39+00
40+00
41+00
42+00
43+00
44+00
SIDEWALK
Jim Schwaiger
Lots 9 and 10 in Block 5 of First Railway Addition to Huron
Leslie L. Christen
Lot 11 in Block 5 of First Railway Addition to Huron
First National Bank
Lots 8 in Block 5 of First Railway Addition to Huron and Lots 28 through 37 in Wright's Resubdivision of Lot 1, 2, 3, 4, 5, 6 and 7 in Block 5 of First Railway Addition to Huron and the North 200 feet of the North-South vacated alley running thorugh Block 5 of First Railway Addition and the East 75 feet of the West 155 feet of the East-West vacated alley in Block 5 of First Railway Addition to Huron and all of the vacated alley in Wright's Resubdivision of Lots 1, 2, 3, 4, 5, 6 and 7 in Block 5 of First Railway Addition to Huron
Nordby Realty, Inc.
Lots 12, 13 and 14 in Block 5 of First Railway Addition to Huron
FIRST RAILWAY ADDITION
BLOCK 5
WRIGHT'S RE-SUBDIVISION
Vacated Alley
10'
Lot 34
Lot 33
Lot 32
Lot 31
Lot 30
Lot 29
Lot 28
Lot 14
Lot 13
Lot 12
Lot 11
Lot 10
Lot 9
Lot 8
Lot 37
Lot 36
Lot 35
Gus S. Manolis & Eunice D. Weerts
Lot 8 in Block 9 of the Original Town of Huron
Mel G. Wieting, Terry M. Wieting & Terry D. Schiltz
Lots 9 and 10 in Block 9 of the Original Town of Huron
Gosch Living Trust
Lot 6 in Block 9 of the Original Town of Huron
HH Humprhey & Sons, Inc
Lot 7 in Block 9 of the Original Town of Huron
Delores Goethel
Lot 1 in Block 9 in the Original Town of Huron
Jeffrey & Linda Logan Living Trust
Lot 5 in Block 9 of the Original Town of Huron
Nordby Realty, Inc.
Lots 11, 12, 13 and 14 in Block 9 of the Original Town of Huron
Huron Theatre Corporation f/k/a State Theatre Corporation
Lots 2, 3 and 4 in Block 9 in the Original Town of Huron
BLOCK 9
ORIGINAL TOWN
Lot 14
Lot 13
Lot 12
Lot 11
Lot 10
Lot 9
Lot 8
Lot 7
Lot 6
Lot 5
Lot 4
Lot 3
Lot 2
Lot 1
Evangelina Aguirre
Lot 12 in Block 3 in the Original Town of Huron
Luis Alfonso Batres Alvarado & Odilia Batres Avila
Lots 13 and 14 in Block 3 in the Original Town of Huron
Nordby Realty, Inc.
Lots 10 and 11 and the South 1 foot of Lot 9, all in Block 3 in the Original Town of Huron
Dabbert Properties, LLC
Lots 15, 16 and 17 in Block 3 in the Original Town of Huron
Property Line
Douglas J. Iverson
Lots 1 through 9, except the South 1 Foot of Lot 9, all in Block 3 in the Original Town of Huron
BLOCK 3
ORIGINAL TOWN
Lot 17
Lot 16
Lot 15
Lot 14
Lot 13
Lot 12
Lot 11
Lot 10
Lot 9
Lot 8
Lot 7
Lot 6
Lot 5
Lot 4
Lot 3
Lot 2
Lot 1
Lot 20
Lot 19
Lot 18
Lot 17
Lot 16
Lot 15
Lot 14
Lot 13
Lot 12
Lot 11
Lot 10
Lot 9
Lot 8
Lot 7
BLOCK 6
FIRST RAILWAY ADDITION
Top Properties, LLC
Lots 19 and 20 in Block 6 of First Railway Addition to Huron
Craig R. Lee & Tasha J. Lee
Lot 18 in Block 6 of First Railway Addition to Huron
Nordby Realty, Inc.
Lots 12 and 13 in Block 6 of First Railway Addition to Huron
Robert Landstrom
Lot 9 in Block 6 of First Railway Addition to Huron
10'
Vacated Alley
10'
Lot 30
Property Line
Lot 29
Lot 28
BVW Rentals, LLC
Lot 17 in Block 6 of First Railway Addition in Huron
Ron J. Volesky
Lot 16 in Block 6 of First Railway Addition to Huron
Joyce M. Watkins
Lot 15 in Block 6 of First Railway Addition to Huron
JAE Properties, LLC
Lot 14 in Block 6 of First Railway Addition to Huron
Keith Murphy
Lot 11 in Block 6 of First Railway Addition to Huron
Richard Gunderson & Sonya Gunderson Keith Murphy
Lot 10 in Block 6 of First Railway Addition to Huron
First National Bank
The West 90 feet of Lots 7 and 8 of Block 6 of First Railway Addition to Huron, including the 10 foot wide vacated alley on the East thereofand Lot 30 of Wilmarth's Subdivision of Lots 7, 8 and 9 in Block 6 of First railway Addition to Huron, except the South 10 feet thereof and That part of Lot 29 of Wilmarth's Subdivision of Lots 7, 8 and 9 in Block 6 of First Railway Addition to Huron described as follows; Starting at the Northwest corner of said Lot 29; thence East 5.46 feet on the North boundary of said Lot; thence Southeasterly to the South line of said Lot; thence west on the South boundary of said Lot to the Southwest corner of said Lot; thence north on the West bondary of said Lot to the point of beginning, except the South 10 feet thereof
Lot 15
Lot 16
Lot 17
Lot 18
Lot 19
Lot 20
Lot 21
Lot 22
Lot 23
Lot 24
Lot 25
Lot 26
Lot 27
Lot 28
BLOCK 10
ORIGINAL TOWN
Wollman Enterprises, LLC
Lots 15 and 16 in Block 10 in the Original Town of Huron
PB Sports
Lot 20 in Block 10 in the Original Town of Huron
Ted J. Salveson
Lots 23, 24 and 25 in Block 10 in the Original Town of Huron
North Star Managment Co., Inc.
Lots 26 and 27 in Block 10 in the Original Town of Huron
Prop. Line
Pop, LLC
Lot 17 in Block 10 in the Original Town of Huron
Bill Huff
Lot 18 in Block 10 in the Original Town of Huron
Chad Zwieg
Lot 19 in Block 10 in the Original Town of Huron
City of Huron
Lot 21 in Block 10 in the Original Town of Huron
Marilyn Hoyt
Lot 22 in Block 10 in the Original Town of Huron
TLC Properties, Inc.
The West 80 feet of Lot 28 in Block 10 in the Original Town of Huron
Lot 13
Lot 14
Lot 15
Lot 16
Lot 17
Lot 18
Lot 19
Lot 20
Lot 21
Lot 22
Lot 23
Lot 24
Lot 25
Lot 26
Lot 28
Lot 29
BLOCK 2
ORIGINAL TOWN
SP Properties
The West 125 feet of Lots 13 and 14 in Block 2 in the Original Town of Huron
Property Line
James A. Christen
Lots 19 and 20 in Block 2 in the Original Town of Huron
Mark DesLauries & Staci DesLauries
Lots 22, 23, 24, 25, 26 & 28 and 29, except the East 10 feet of Lot 29 in Block 2 in the Original Town of Huron
Prop Line
Alley 20'
Jack A. DeDeyne & Sharon Dedeyne
Lot 15 in Block 2 in the Original Town of Huron
David E. Kuhns & Sandra M. Kuhns
Lot 16 in Block 2 in the Original Town of Huron
LC Properties, LLC
Lot 17 in Block 2 in the Original Town of Huron
Namanny Family Trust
Lot 18 in Block 2 in the Original Town of Huron
James A. Christen
Lot 21 in Block 2 in the Original Town of Huron
20' Acc

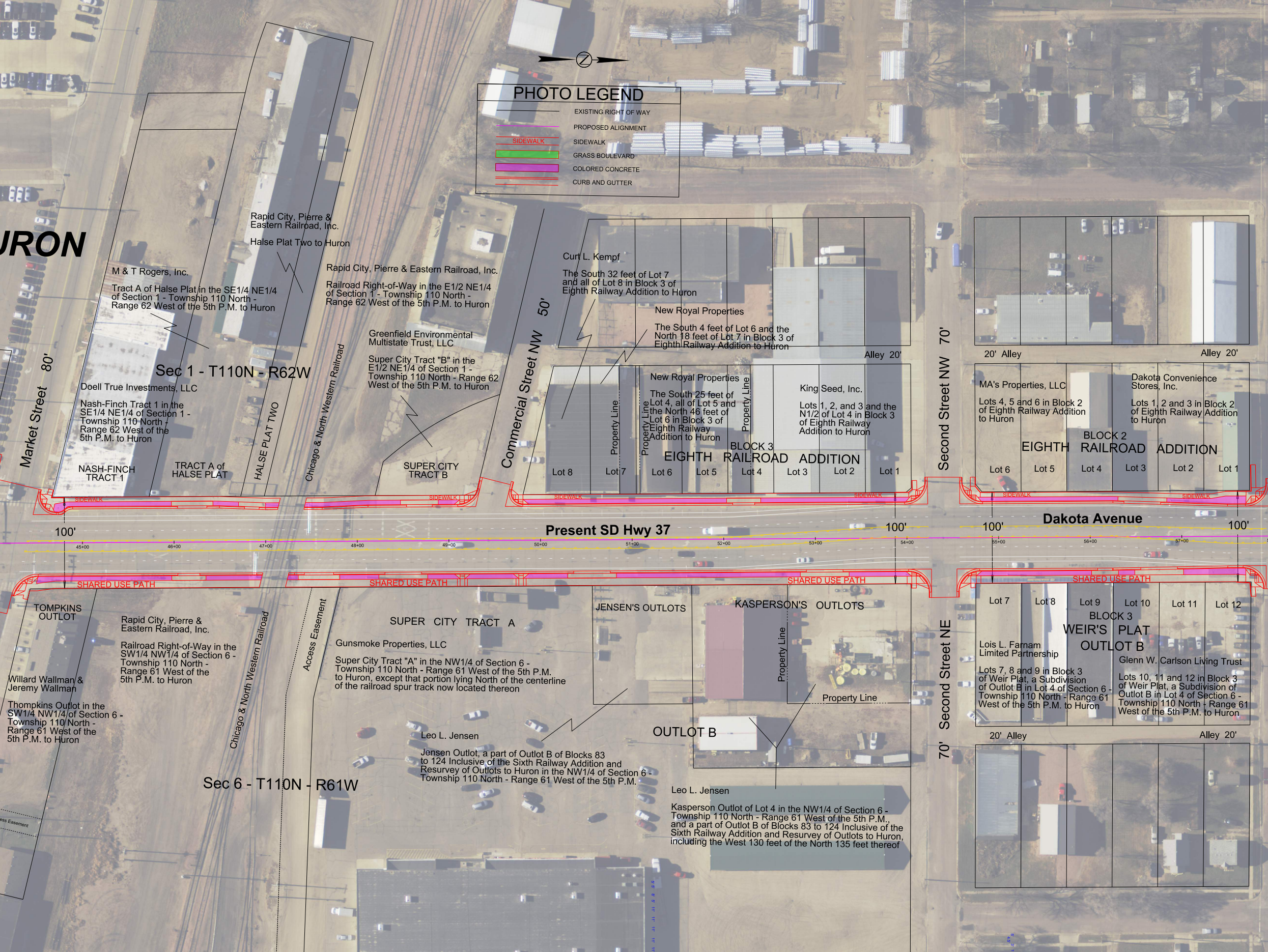
PHOTO LEGEND
EXISTING RIGHT OF WAY
SIDEWALK
PROPOSED ALIGNMENT
SIDEWALK
GRASS BOULEVARD
COLORED CONCRETE
CURB AND GUTTER
N
URON
Market Street 80'
Rapid City, Pierre & Eastern Railroad, Inc.
Halse Plat Two to Huron
M & T Rogers, Inc.
Tract A of Halse Plat in the SE1/4 NE1/4 of Section 1 - Township 110 North - Range 62 West of the 5th P.M. to Huron
Rapid City, Pierre & Eastern Railroad, Inc.
Railroad Right-of-Way in the E1/2 NE1/4 of Section 1 - Township 110 North - Range 62 West of the 5th P.M. to Huron
Greenfield Environmental Multistate Trust, LLC
Super City Tract "B" in the E1/2 NE1/4 of Section 1 - Township 110 North - Range 62 West of the 5th P.M. to Huron
Sec 1 - T110N - R62W
Doell True Investments, LLC
Nash-Finch Tract 1 in the SE1/4 NE1/4 of Section 1 - Township 110 North - Range 62 West of the 5th P.M. to Huron
NASH-FINCH TRACT 1
TRACT A of HALSE PLAT
HALSE PLAT TWO
Chicago & North Western Railroad
SUPER CITY TRACT B
Commercial Street NW 50'
Curt L. Kempf
The South 32 feet of Lot 7 and all of Lot 8 in Block 3 of Eighth Railway Addition to Huron
New Royal Properties
The South 4 feet of Lot 6 and the North 18 feet of Lot 7 in Block 3 of Eighth Railway Addition to Huron
Alley 20'
New Royal Properties
The South 25 feet of Lot 4, all of Lot 5 and the North 46 feet of Lot 6 in Block 3 of Eighth Railway Addition to Huron
Property Line
Property Line
Property Line
King Seed, Inc.
Lots 1, 2, and 3 and the N1/2 of Lot 4 in Block 3 of Eighth Railway Addition to Huron
BLOCK 3
EIGHTH RAILROAD ADDITION
Lot 8
Lot 7
Lot 6
Lot 5
Lot 4
Lot 3
Lot 2
Lot 1
Second Street NW 70'
20' Alley
Alley 20'
MA's Properties, LLC
Lots 4, 5 and 6 in Block 2 of Eighth Railway Addition to Huron
Dakota Convenience Stores, Inc.
Lots 1, 2 and 3 in Block 2 of Eighth Railway Addition to Huron
BLOCK 2
EIGHTH RAILROAD ADDITION
Lot 6
Lot 5
Lot 4
Lot 3
Lot 2
Lot 1
SIDEWALK
SIDEWALK
SIDEWALK
SIDEWALK
SIDEWALK
SIDEWALK
100'
Present SD Hwy 37
100'
100'
Dakota Avenue
100'
45+00
46+00
47+00
48+00
49+00
50+00
51+00
52+00
53+00
54+00
55+00
56+00
57+00
SHARED USE PATH
SHARED USE PATH
SHARED USE PATH
SHARED USE PATH
TOMPKINS OUTLOT
Rapid City, Pierre & Eastern Railroad, Inc.
Railroad Right-of-Way in the SW1/4 NW1/4 of Section 6 - Township 110 North - Range 61 West of the 5th P.M. to Huron
Willard Wallman & Jeremy Wallman
Thompkins Outlot in the SW1/4 NW1/4 of Section 6 - Township 110 North - Range 61 West of the 5th P.M. to Huron
Chicago & North Western Railroad
Access Easement
SUPER CITY TRACT A
Gunsmoke Properties, LLC
Super City Tract "A" in the NW1/4 of Section 6 - Township 110 North - Range 61 West of the 5th P.M. to Huron, except that portion lying North of the centerline of the railroad spur track now located thereon
JENSEN'S OUTLOTS
KASPERSON'S OUTLOTS
Property Line
Property Line
OUTLOT B
Leo L. Jensen
Jensen Outlot, a part of Outlot B of Blocks 83 to 124 Inclusive of the Sixth Railway Addition and Resurvey of Outlots to Huron in the NW1/4 of Section 6 - Township 110 North - Range 61 West of the 5th P.M.
Sec 6 - T110N - R61W
Leo L. Jensen
Kasperson Outlot of Lot 4 in the NW1/4 of Section 6 - Township 110 North - Range 61 West of the 5th P.M., and a part of Outlot B of Blocks 83 to 124 Inclusive of the Sixth Railway Addition and Resurvey of Outlots to Huron including the West 130 feet of the North 135 feet thereof
70' Second Street NE
Lot 7
Lot 8
Lot 9
Lot 10
Lot 11
Lot 12
BLOCK 3
WEIR'S PLAT
OUTLOT B
Lois L. Farnam Limited Partnership
Lots 7, 8 and 9 in Block 3 of Weir Plat, a Subdivision of Outlot B in Lot 4 of Section 6 - Township 110 North - Range 61 West of the 5th P.M. to Huron
Glenn W. Carlson Living Trust
Lots 10, 11 and 12 in Block 3 of Weir Plat, a Subdivision of Outlot B in Lot 4 of Section 6 - Township 110 North - Range 61 West of the 5th P.M. to Huron
20' Alley
Alley 20'
ess Easement

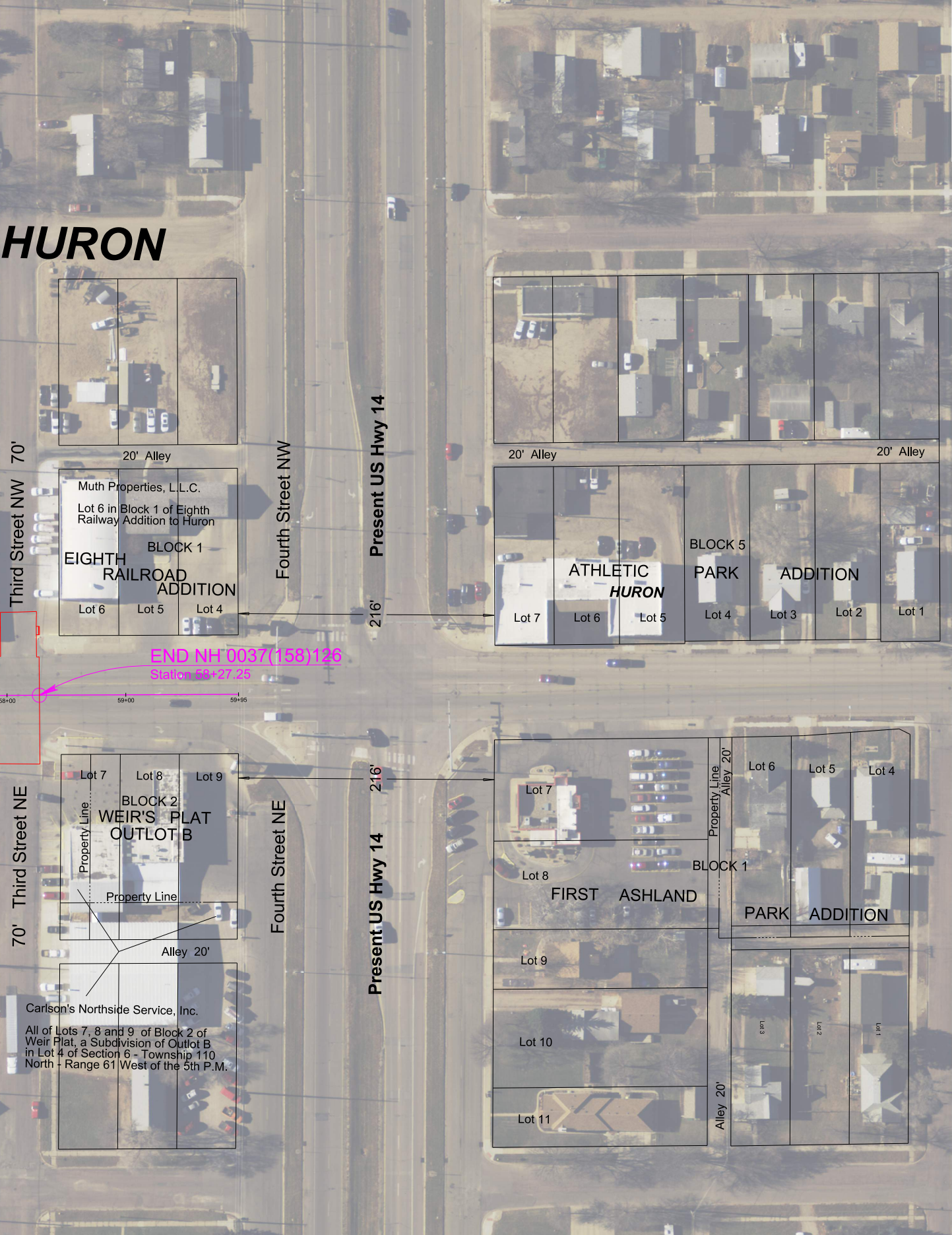
HURON
20' Alley
Muth Properties, L.L.C.
Lot 6 in Block 1 of Eighth Railway Addition to Huron
BLOCK 1
EIGHTH RAILROAD ADDITION
Lot 6
Lot 5
Lot 4
Third Street NW 70'
Fourth Street NW
Present US Hwy 14
216'
20' Alley
20' Alley
BLOCK 5
ATHLETIC
HURON
PARK
ADDITION
Lot 7
Lot 6
Lot 5
Lot 4
Lot 3
Lot 2
Lot 1
END NH 0037(158)126
Station 58+27.25
58+00
59+00
59+95
Lot 7
Lot 8
Lot 9
BLOCK 2
WEIR'S PLAT
OUTLOT B
Property Line
Property Line
Alley 20'
Carlson's Northside Service, Inc.
All of Lots 7, 8 and 9 of Block 2 of Weir Plat, a Subdivision of Outlot B in Lot 4 of Section 6 - Township 110 North - Range 61 West of the 5th P.M.
70' Third Street NE
Fourth Street NE
Present US Hwy 14
216'
Lot 7
Property Line
Alley 20'
Lot 6
Lot 5
Lot 4
Lot 8
BLOCK 1
FIRST ASHLAND PARK ADDITION
Lot 9
Lot 10
Lot 11
Alley 20'
Lot 3
Lot 2
Lot 1