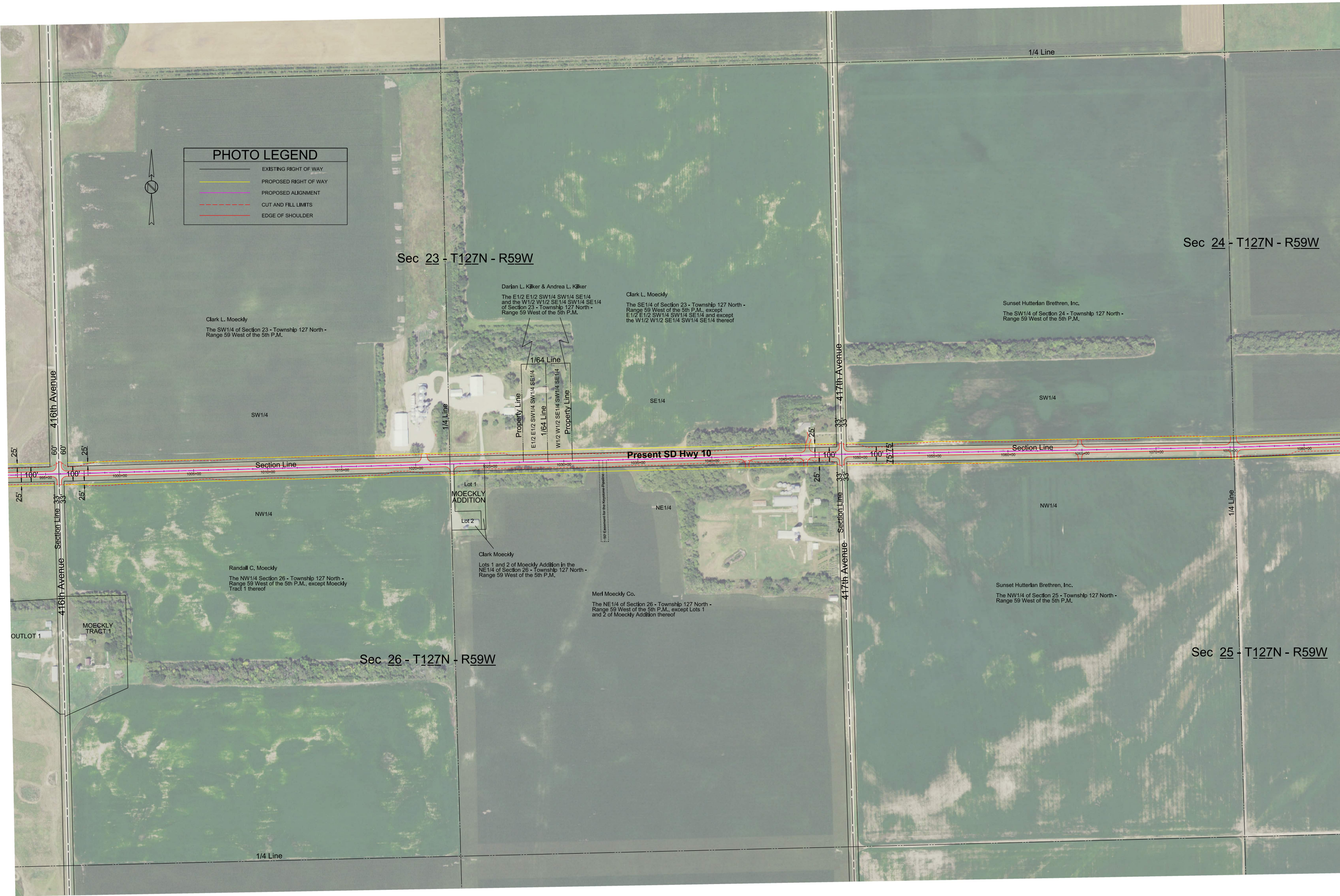
PHOTO LEGEND
EXISTING RIGHT OF WAY
PROPOSED RIGHT OF WAY
PROPOSED ALIGNMENT
CUT AND FILL LIMITS
EDGE OF SHOULDER
1/4 Line
Sec 23 - T127N - R59W
Sec 24 - T127N - R59W
Darian L. Kilker & Andrea L. Kilker
The E1/2 E1/2 SW1/4 SW1/4 SE1/4 and the W1/2 W1/2 SE1/4 SW1/4 SE1/4 of Section 23 - Township 127 North - Range 59 West of the 5th P.M.
Clark L. Moeckly
The SE1/4 of Section 23 - Township 127 North - Range 59 West of the 5th P.M., except E1/2 E1/2 SW1/4 SW1/4 SE1/4 and except the W1/2 W1/2 SE1/4 SW1/4 SE1/4 thereof
Sunset Hutterian Brethren, Inc.
The SW1/4 of Section 24 - Township 127 North - Range 59 West of the 5th P.M.
Clark L. Moeckly
The SW1/4 of Section 23 - Township 127 North - Range 59 West of the 5th P.M.
1/64 Line
417th Avenue
416th Avenue
1/4 Line
Property Line
E1/2 E1/2 SW1/4 SW1/4 SE1/4
1/64 Line
W1/2 W1/2 SE1/4 SW1/4 SE1/4
Property Line
SE1/4
SW1/4
SW1/4
25'
60'
60'
25'
33'
33'
25'
Present SD Hwy 10
Section Line
Section Line
100'
100'
100'
100'
75'
75'
995+00
1000+00
1005+00
1010+00
1015+00
1020+00
1025+00
1030+00
1035+00
1040+00
1045+00
1050+00
1055+00
1060+00
1065+00
1070+00
1075+00
1080+00
25'
25'
33'
33'
25'
33'
33'
Lot 1
MOECKLY ADDITION
Lot 2
NW1/4
NE1/4
NW1/4
50' Easement for the Keystone Pipeline
Section Line
Section Line
1/4 Line
Clark Moeckly
Lots 1 and 2 of Moeckly Addition in the NE1/4 of Section 26 - Township 127 North - Range 59 West of the 5th P.M.
Randall C. Moeckly
The NW1/4 Section 26 - Township 127 North - Range 59 West of the 5th P.M., except Moeckly Tract 1 thereof
Merl Moeckly Co.
The NE1/4 of Section 26 - Township 127 North - Range 59 West of the 5th P.M., except Lots 1 and 2 of Moeckly Addition thereof
Sunset Hutterian Brethren, Inc.
The NW1/4 of Section 25 - Township 127 North - Range 59 West of the 5th P.M.
416th Avenue
417th Avenue
OUTLOT 1
MOECKLY TRACT 1
Sec 26 - T127N - R59W
Sec 25 - T127N - R59W
1/4 Line

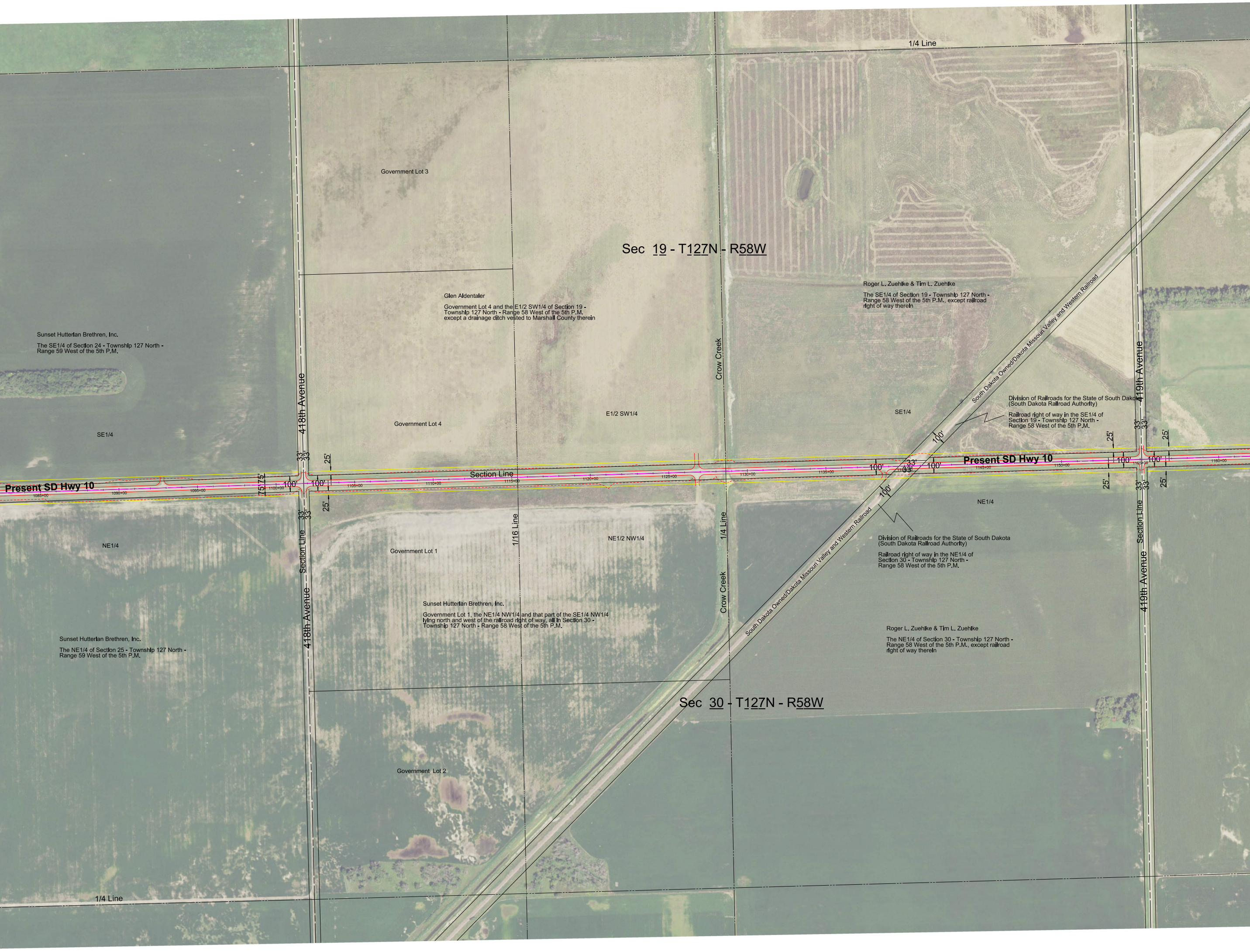
1/4 Line
Sec 19 - T127N - R58W
Government Lot 3
Glen Aldentaler
Government Lot 4 and the E1/2 SW1/4 of Section 19 - Township 127 North - Range 58 West of the 5th P.M. except a drainage ditch vested to Marshall County therein
Roger L. Zuehlke & Tim L. Zuehlke
The SE1/4 of Section 19 - Township 127 North - Range 58 West of the 5th P.M., except railroad right of way therein
South Dakota Owned/Dakota Missouri Valley and Western Railroad
Sunset Hutterian Brethren, Inc.
The SE1/4 of Section 24 - Township 127 North - Range 59 West of the 5th P.M.
418th Avenue
Crow Creek
419th Avenue
Division of Railroads for the State of South Dakota (South Dakota Railroad Authority)
Railroad right of way in the SE1/4 of Section 19 - Township 127 North - Range 58 West of the 5th P.M.
SE1/4
Government Lot 4
E1/2 SW1/4
SE1/4
100'
25'
33'
33'
Present SD Hwy 10
Section Line
75'
75'
100'
100'
1085+00
1090+00
1095+00
1100+00
1105+00
1110+00
1115+00
1120+00
1125+00
1130+00
1135+00
1140+00
1145+00
1150+00
1155+00
1160+00
NE1/4
Division of Railroads for the State of South Dakota (South Dakota Railroad Authority)
Railroad right of way in the NE1/4 of Section 30 - Township 127 North - Range 58 West of the 5th P.M.
NE1/4
Government Lot 1
1/16 Line
NE1/2 NW1/4
1/4 Line
Section Line
Sunset Hutterian Brethren, Inc.
Government Lot 1, the NE1/4 NW1/4 and that part of the SE1/4 NW1/4 lying north and west of the railroad right of way, all in Section 30 - Township 127 North - Range 58 West of the 5th P.M.
Sunset Hutterian Brethren, Inc.
The NE1/4 of Section 25 - Township 127 North - Range 59 West of the 5th P.M.
Roger L. Zuehlke & Tim L. Zuehlke
The NE1/4 of Section 30 - Township 127 North - Range 58 West of the 5th P.M., except railroad right of way therein
Sec 30 - T127N - R58W
Government Lot 2
1/4 Line

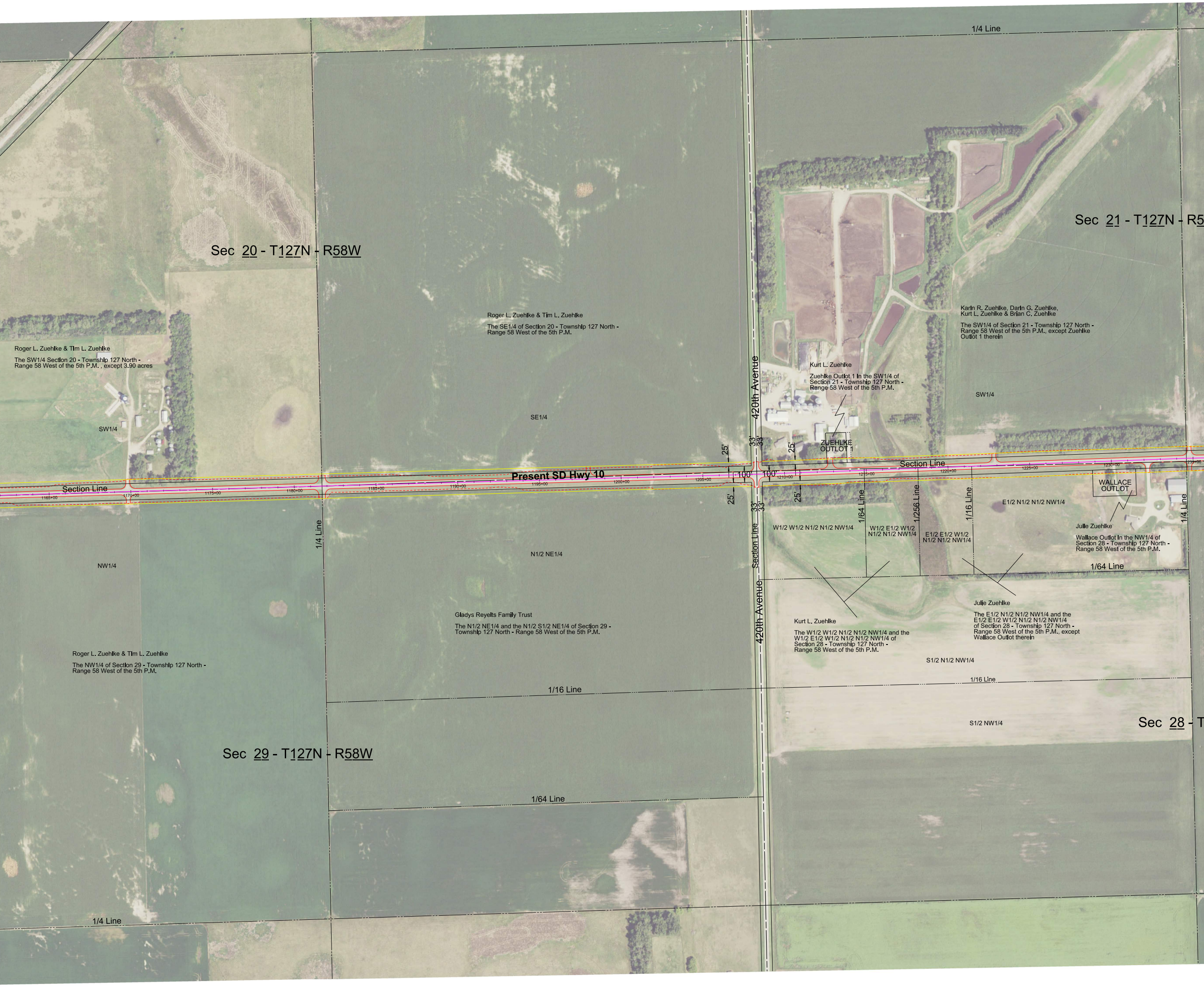
1/4 Line
Sec 20 - T127N - R58W
Sec 21 - T127N - R5
Roger L. Zuehlke & Tim L. Zuehlke
The SE1/4 of Section 20 - Township 127 North - Range 58 West of the 5th P.M.
Roger L. Zuehlke & Tim L. Zuehlke
The SW1/4 Section 20 - Township 127 North - Range 58 West of the 5th P.M. , except 3.90 acres
SW1/4
SE1/4
Karin R. Zuehlke, Darin G. Zuehlke, Kurt L. Zuehlke & Brian C. Zuehlke
The SW1/4 of Section 21 - Township 127 North - Range 58 West of the 5th P.M., except Zuehlke Outlot 1 therein
Kurt L. Zuehlke
Zuehlke Outlot 1 in the SW1/4 of Section 21 - Township 127 North - Range 58 West of the 5th P.M.
SW1/4
420th Avenue
ZUEHLKE OUTLOT 1
25'
33'
33'
25'
Present SD Hwy 10
Section Line
Section Line
100'
100'
1165+00
1170+00
1175+00
1180+00
1185+00
1190+00
1195+00
1200+00
1205+00
1210+00
1215+00
1220+00
1225+00
1230+00
1235+00
25'
33'
33'
25'
WALLACE OUTLOT
1/4 Line
1/64 Line
1/256 Line
1/16 Line
1/4 Line
E1/2 N1/2 N1/2 NW1/4
W1/2 W1/2 N1/2 N1/2 NW1/4
W1/2 E1/2 W1/2 N1/2 N1/2 NW1/4
E1/2 E1/2 W1/2 N1/2 N1/2 NW1/4
Julie Zuehlke
Wallace Outlot in the NW1/4 of Section 28 - Township 127 North - Range 58 West of the 5th P.M.
NW1/4
N1/2 NE1/4
Section Line
420th Avenue
1/64 Line
Julie Zuehlke
The E1/2 N1/2 N1/2 NW1/4 and the E1/2 E1/2 W1/2 N1/2 N1/2 NW1/4 of Section 28 - Township 127 North - Range 58 West of the 5th P.M., except Wallace Outlot therein
Kurt L. Zuehlke
The W1/2 W1/2 N1/2 N1/2 NW1/4 and the W1/2 E1/2 W1/2 N1/2 N1/2 NW1/4 of Section 28 - Township 127 North - Range 58 West of the 5th P.M.
Gladys Reyelts Family Trust
The N1/2 NE1/4 and the N1/2 S1/2 NE1/4 of Section 29 - Township 127 North - Range 58 West of the 5th P.M.
Roger L. Zuehlke & Tim L. Zuehlke
The NW1/4 of Section 29 - Township 127 North - Range 58 West of the 5th P.M.
S1/2 N1/2 NW1/4
1/16 Line
1/16 Line
S1/2 NW1/4
Sec 28 - T
Sec 29 - T127N - R58W
1/64 Line
1/4 Line

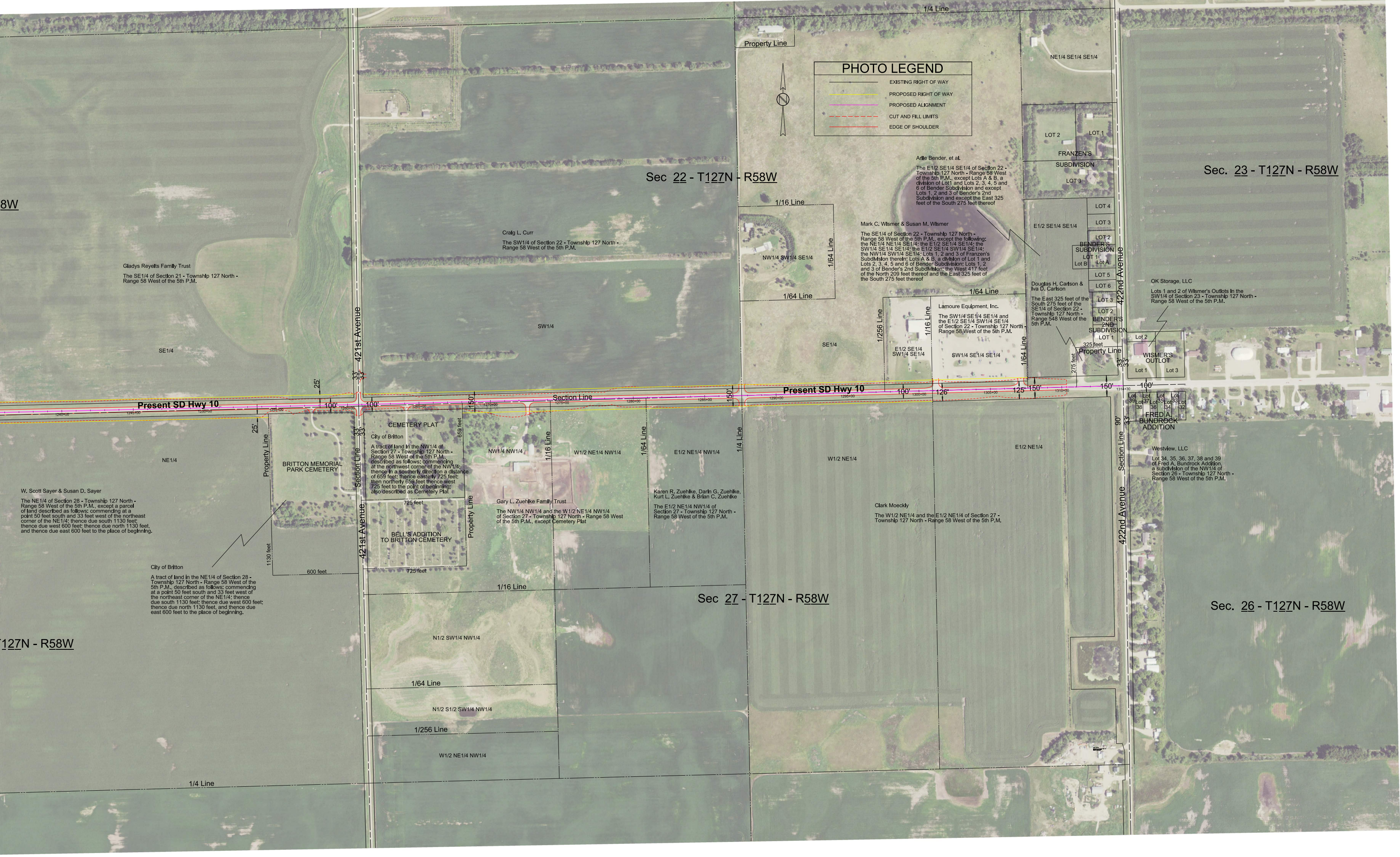
PHOTO LEGEND
EXISTING RIGHT OF WAY
PROPOSED RIGHT OF WAY
PROPOSED ALIGNMENT
CUT AND FILL LIMITS
EDGE OF SHOULDER
1/4 Line
Property Line
NE1/4 SE1/4 SE1/4
Sec 22 - T127N - R58W
Sec. 23 - T127N - R58W
Sec 27 - T127N - R58W
Sec. 26 - T127N - R58W
8W
T127N - R58W
LOT 2
LOT 1
FRANZEN'S SUBDIVISION
LOT 3
LOT 4
LOT 3
LOT 2
BENDER'S SUBDIVISION
LOT 1
Lot B
Lot A
LOT 5
LOT 6
LOT 3
LOT 2
BENDER'S 2ND SUBDIVISION
LOT 1
E1/2 SE1/4 SE1/4
1/16 Line
1/64 Line
NW1/4 SW1/4 SE1/4
1/64 Line
1/64 Line
1/256 Line
1/16 Line
1/64 Line
E1/2 SE1/4 SW1/4 SE1/4
SW1/4 SE1/4 SE1/4
SE1/4
SW1/4
SE1/4
325 feet
Property Line
275 feet
Lot 2
WISMER'S OUTLOT
Lot 1
Lot 3
422nd Avenue
421st Avenue
33'
25'
100'
150'
126'
125'
90'
Present SD Hwy 10
Present SD Hwy 10
Section Line
1240+00
1245+00
1250+00
1255+00
1260+00
1265+00
1270+00
1275+00
1280+00
1285+00
1290+00
1295+00
1300+00
1305+00
1310+00
1314+30
Property Line
BRITTON MEMORIAL PARK CEMETERY
Section Line
NE1/4
1130 feet
600 feet
CEMETERY PLAT
659 feet
725 feet
BELL'S ADDITION TO BRITTON CEMETERY
725 feet
Property Line
NW1/4 NW1/4
1/16 Line
W1/2 NE1/4 NW1/4
1/64 Line
E1/2 NE1/4 NW1/4
1/4 Line
W1/2 NE1/4
E1/2 NE1/4
Lot 39
Lot 38
Lot 37
Lot 36
Lot 35
Lot 34
Lot 33
Lot 32
FRED A. BUNDROCK ADDITION
Section Line
1/16 Line
N1/2 SW1/4 NW1/4
1/64 Line
N1/2 S1/2 SW1/4 NW1/4
1/256 Line
W1/2 NE1/4 NW1/4
1/4 Line

Arlie Bender, et al.

The E1/2 SE1/4 SE1/4 of Section 22 - Township 127 North - Range 58 West of the 5th P.M., except Lots A & B, a division of Lot1 and Lots 2, 3, 4, 5 and 6 of Bender Subdivision and except Lots 1, 2 and 3 of Bender's 2nd Subdivision and except the East 325 feet of the South 275 feet thereof

Mark C. Wismer & Susan M. Wismer

The SE1/4 of Section 22 - Township 127 North - Range 58 West of the 5th P.M., except the following: the NE1/4 NE1/4 SE1/4; the E1/2 SE1/4 SE1/4; the SW1/4 SE1/4 SE1/4; the E1/2 SE1/4 SW1/4 SE1/4; the NW1/4 SW1/4 SE1/4; Lots 1, 2 and 3 of Franzen's Subdivision therein; Lots A & B, a division of Lot 1 and Lots 2, 3, 4, 5 and 6 of Bender Subdivision; Lots 1, 2 and 3 of Bender's 2nd Subdivision; the West 417 feet of the North 209 feet thereof and the East 325 feet of the South 275 feet thereof

Craig L. Curr

The SW1/4 of Section 22 - Township 127 North - Range 58 West of the 5th P.M.

Gladys Reyelts Family Trust

The SE1/4 of Section 21 - Township 127 North - Range 58 West of the 5th P.M.

Lamoure Equipment, Inc.

The SW1/4 SE1/4 SE1/4 and the E1/2 SE1/4 SW1/4 SE1/4 of Section 22 - Township 127 North - Range 58 West of the 5th P.M.

Douglas H. Carlson & Iva D. Carlson

The East 325 feet of the South 275 feet of the SE1/4 of Section 22 - Township 127 North - Range 548 West of the 5th P.M.

OK Storage, LLC

Lots 1 and 2 of Wismer's Outlots in the SW1/4 of Section 23 - Township 127 North - Range 58 West of the 5th P.M.

W. Scott Sayer & Susan D. Sayer

The NE1/4 of Section 28 - Township 127 North - Range 58 West of the 5th P.M., except a parcel of land described as follows: commencing at a point 50 feet south and 33 feet west of the northeast corner of the NE1/4; thence due south 1130 feet; thence due west 600 feet; thence due north 1130 feet, and thence due east 600 feet to the place of beginning.

City of Britton

A tract of land in the NE1/4 of Section 28 - Township 127 North - Range 58 West of the 5th P.M., described as follows: commencing at a point 50 feet south and 33 feet west of the northeast corner of the NE1/4; thence due south 1130 feet; thence due west 600 feet; thence due north 1130 feet, and thence due east 600 feet to the place of beginning.

City of Britton

A tract of land in the NW1/4 of Section 27 - Township 127 North - Range 58 West of the 5th P.M., described as follows: commencing at the northwest corner of the NW1/4; thence in a southerly direction a distance of 659 feet; thence easterly 725 feet; then northerly 659 feet thence west 725 feet to the point of beginning; also described as Cemetery Plat

Gary L. Zuehlke Family Trust

The NW1/4 NW1/4 and the W1/2 NE1/4 NW1/4 of Section 27 - Township 127 North - Range 58 West of the 5th P.M., except Cemetery Plat

Karen R. Zuehlke, Darin G. Zuehlke, Kurt L. Zuehlke & Brian C. Zuehlke

The E1/2 NE1/4 NW1/4 of Section 27 - Township 127 North - Range 58 West of the 5th P.M.

Clark Moeckly

The W1/2 NE1/4 and the E1/2 NE1/4 of Section 27 - Township 127 North - Range 58 West of the 5th P.M.

Westview, LLC

Lot 34, 35, 36, 37, 38 and 39 of Fred A. Bundrock Addition, a subdivision of the NW1/4 of Section 26 - Township 127 North - Range 58 West of the 5th P.M.