Sec. 28 - T111N - R56W

Sec. 21 - T111N - R56W

Sec. 16 - T111N - R56W

Sec. 9 - T111N - R56W

Sec. 4 - T111N - R56W

Sec. 33 - T112N - R56W

Sec. 28 - T112N - R56W

Sec. 21 - T112N - R56W

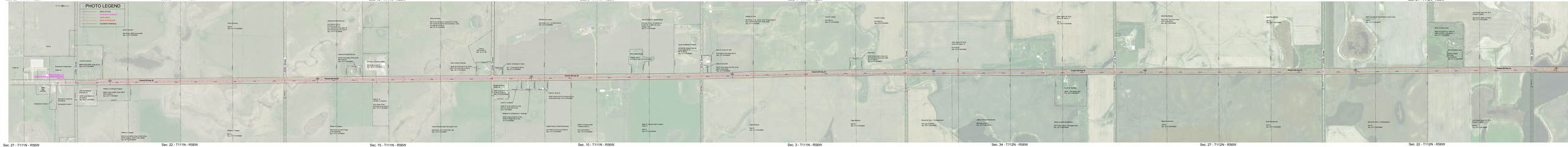

Sec. 27 - T111N - R56W

Sec. 22 - T111N - R56W

Sec. 15 - T111N - R56W

Sec. 10 - T111N - R56W

Sec. 3 - T111N - R56W

Sec. 34 - T112N - R56W

Sec. 27 - T112N - R56W

Sec. 22 - T112N - R56W

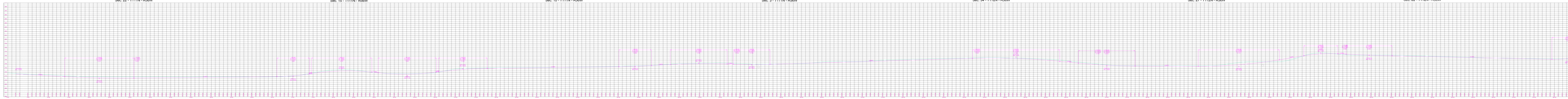

Sec. 16 - T112N - R56W

Sec. 9 - T112N - R56W

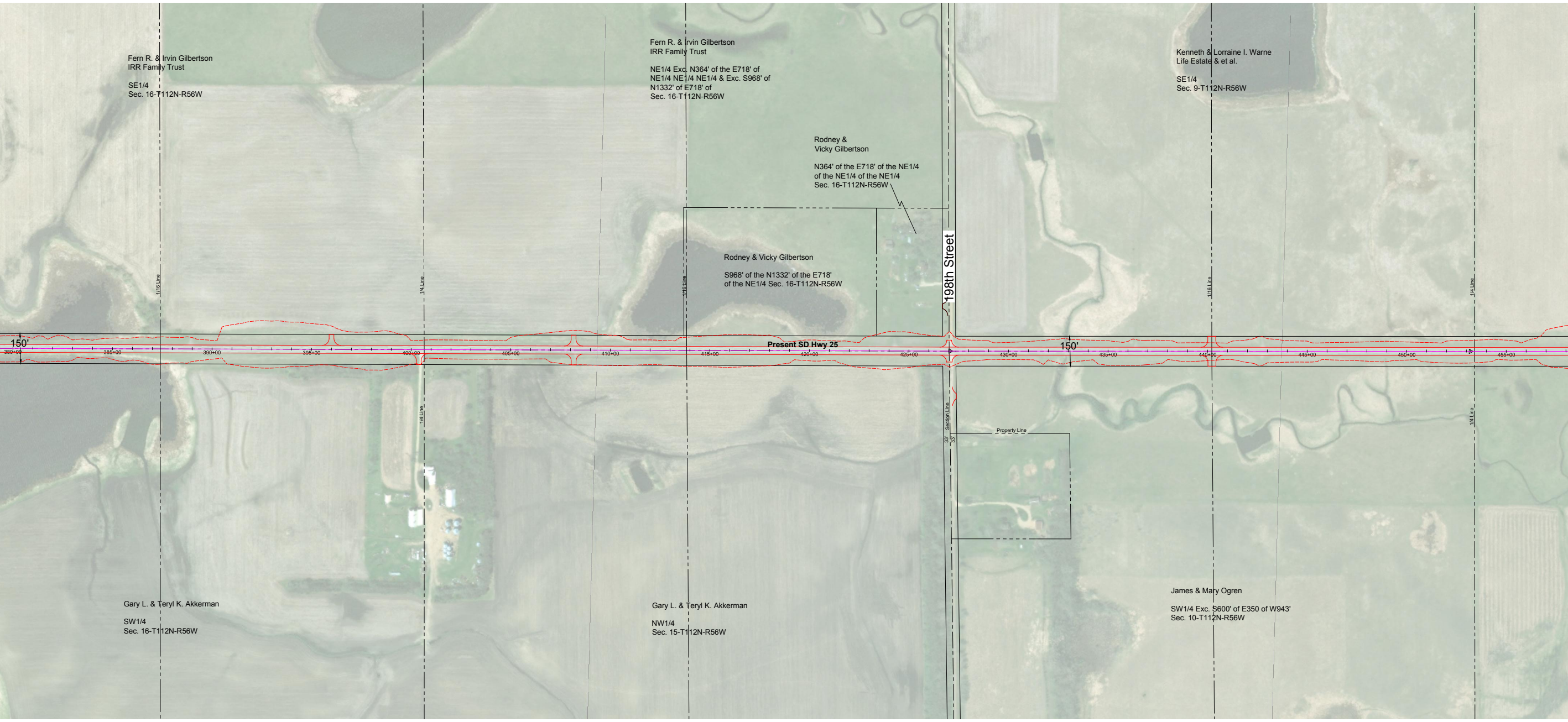
Fern R. & Irvin Gilbertson
IRR Family Trust
SE1/4
Sec. 16-T112N-R56W
Fern R. & Irvin Gilbertson
IRR Family Trust
NE1/4 Exc. N364' of the E718' of NE1/4 NE1/4 NE1/4 & Exc. S968' of N1332' of E718' of Sec. 16-T112N-R56W
Rodney &
Vicky Gilbertson
N364' of the E718' of the NE1/4 of the NE1/4 of the NE1/4
Sec. 16-T112N-R56W
Rodney & Vicky Gilbertson
S968' of the N1332' of the E718' of the NE1/4 Sec. 16-T112N-R56W
Kenneth & Lorraine I. Warne
Life Estate & et al.
SE1/4
Sec. 9-T112N-R56W
198th Street
1/16 Line
1/4 Line
1/16 Line
1/16 Line
1/4 Line
1/4 Line
150'
150'
Present SD Hwy 25
380+00
385+00
390+00
395+00
400+00
405+00
410+00
415+00
420+00
425+00
430+00
435+00
440+00
445+00
450+00
455+00
Section Line
33'
33'
Property Line
Gary L. & Teryl K. Akkerman
SW1/4
Sec. 16-T112N-R56W
Gary L. & Teryl K. Akkerman
NW1/4
Sec. 15-T112N-R56W
James & Mary Ogren
SW1/4 Exc. S600' of E350 of W943'
Sec. 10-T112N-R56W

Sec. 15 - T112N - R56W

Sec. 10 - T112N - R56W

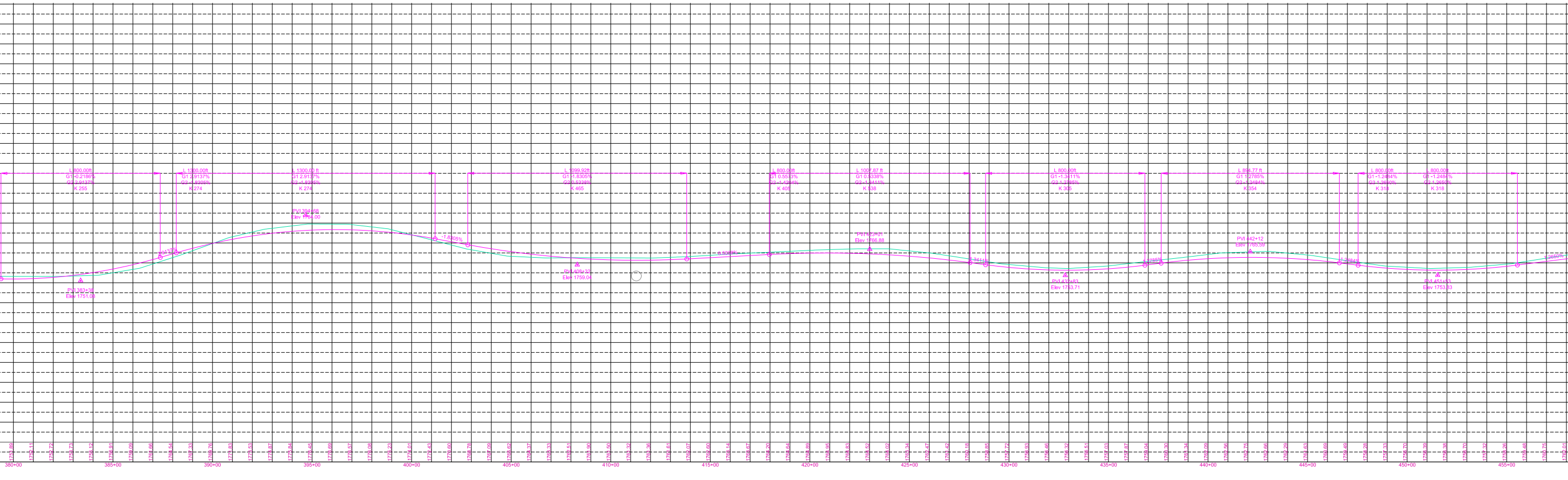

Sec. 4 - T112N - R56W

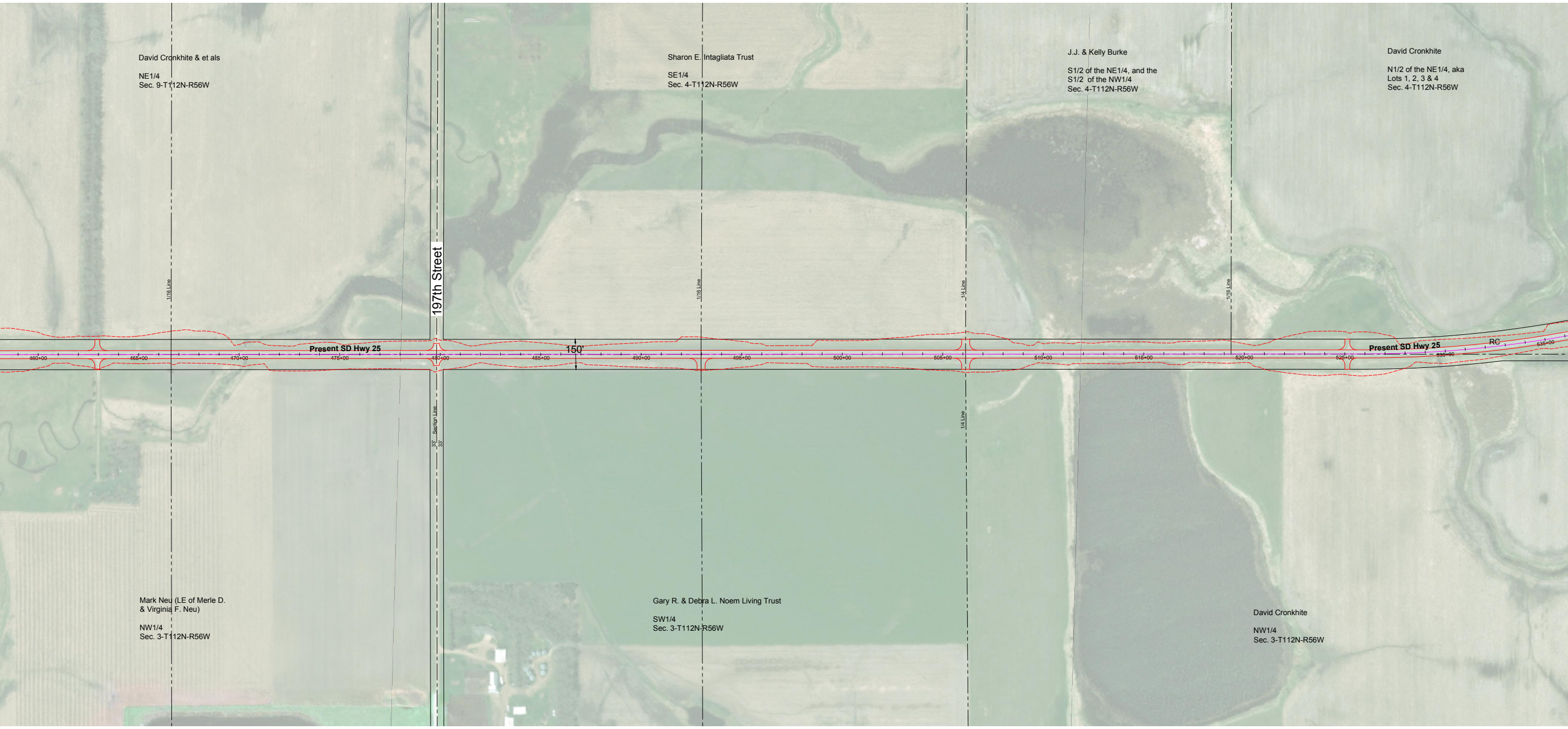
David Cronkhite & et als
NE1/4
Sec. 9-T112N-R56W
Sharon E. Intagliata Trust
SE1/4
Sec. 4-T112N-R56W
J.J. & Kelly Burke
S1/2 of the NE1/4, and the
S1/2 of the NW1/4
Sec. 4-T112N-R56W
David Cronkhite
N1/2 of the NE1/4, aka
Lots 1, 2, 3 & 4
Sec. 4-T112N-R56W
197th Street
1/16 Line
1/4 Line
Section Line
33'
33'
150'
Present SD Hwy 25
Present SD Hwy 25
RC
460+00
465+00
470+00
475+00
480+00
485+00
490+00
495+00
500+00
505+00
510+00
515+00
520+00
525+00
530+00
535+00
Mark Neu (LE of Merle D.
& Virginia F. Neu)
NW1/4
Sec. 3-T112N-R56W
Gary R. & Debra L. Noem Living Trust
SW1/4
Sec. 3-T112N-R56W
David Cronkhite
NW1/4
Sec. 3-T112N-R56W

Sec. 3 - T112N - R56W

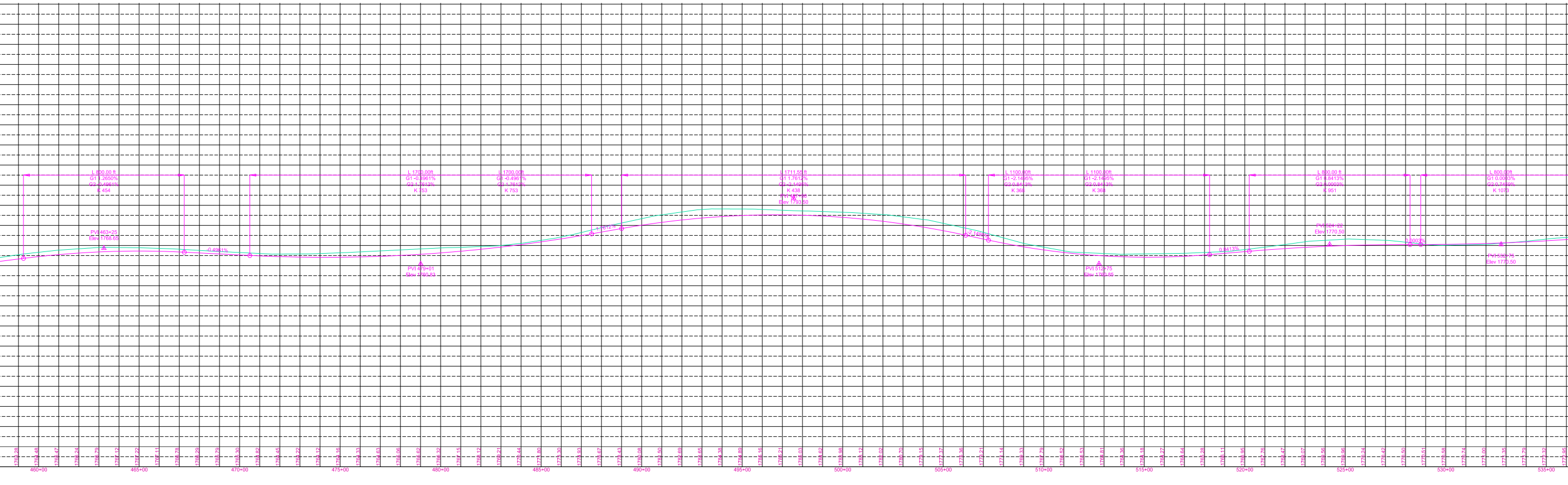
L 800.00 ft
G1 1.2650%
G2 -0.4961%
K 454
PVI 463+25
Elev 1768.65
-0.4961%
L 1700.00ft
G1 -0.4961%
G2 1.7612%
K 753
PVI 479+01
Elev 1760.83
L 1700.00ft
G1 -0.4961%
G2 1.7612%
K 753
1.7612%
L 1711.55 ft
G1 1.7612%
G2 -2.1495%
K 438
PVI 497+38
Elev 1793.50
-2.1495%
L 1100.00ft
G1 -2.1495%
G2 0.8413%
K 368
L 1100.00ft
G1 -2.1495%
G2 0.8413%
K 368
PVI 512+75
Elev 1760.65
0.8413%
L 800.00 ft
G1 0.8413%
G2 0.0003%
K 951
PVI 524+22
Elev 1770.50
0.0003%
L 800.00ft
G1 0.0003%
G2 0.7459%
K 1073
PVI 532+75
Elev 1770.50
460+00
465+00
470+00
475+00
480+00
485+00
490+00
495+00
500+00
505+00
510+00
515+00
520+00
525+00
530+00
535+00

Sec. 33 - T113N - R56W
Sec. 28 - T113N - R56W
Gary Noem Living Trust
SE1/4
Sec. 33-T113N-R56W
Lavene R. Brenden Trust
NE1/4
Sec. 33-T113N-R56W
Mayfield Hutterian Brethren Inc.
SE1/4
Sec. 28-T113N-R56W
196th Street
195th Street
1/16 Line
1/4 Line
Section Line
33'
150'
Present SD Hwy 25
540+00
545+00
550+00
555+00
560+00
565+00
570+00
575+00
580+00
585+00
590+00
595+00
600+00
605+00
610+00
615+00
620+00
625+00
Gary Noem Living Trust
SE1/4
Sec. 33-T113N-R56W
Kathy L. Noem et al
c/o Kenneth Warne
NW1/4
Sec. 34-T113N-R56W
Mayfield Hutterian Brethren
SW1/4
Sec. 27-T113N-R56W
Sec. 34 - T113N - R56W
Sec. 27 - T113N - R56W

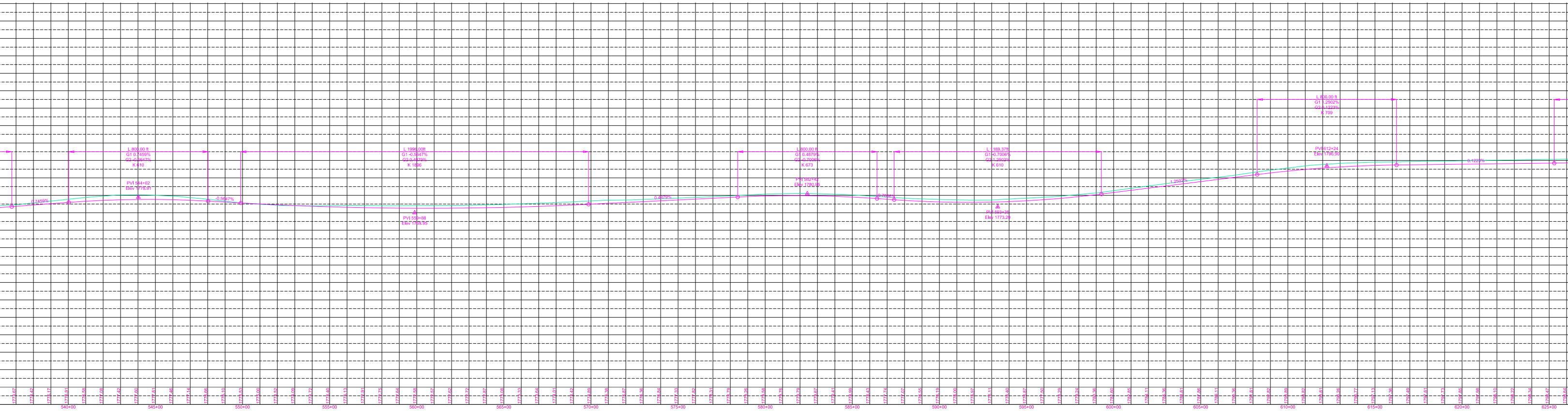
L 800.00 ft
G1 0.7459%
G2 -0.5647%
K 610
PVI 544+02
Elev 1778.91
0.7459%
-0.5647%
L 1996.00ft
G1 -0.5647%
G2 0.4879%
K 1896
PVI 559+88
Elev 1769.95
0.4879%
L 800.00 ft
G1 0.4879%
G2 -0.7006%
K 673
PVI 582+42
Elev 1780.95
-0.7006%
L 1189.37ft
G1 -0.7006%
G2 1.2502%
K 610
PVI 593+35
Elev 1773.29
1.2502%
L 800.00 ft
G1 1.2502%
G2 0.1223%
K 709
PVI 612+24
Elev 1796.90
0.1223%
540+00
545+00
550+00
555+00
560+00
565+00
570+00
575+00
580+00
585+00
590+00
595+00
600+00
605+00
610+00
615+00
620+00
625+00

Sec. 21 - T113N - R56W

Elsie Larson Life Estate
NE1/4
Sec. 28-T113N-R56W
Tiggelaar Family Irrevocable Trust
SE1/4
Sec. 21-T113N-R56W
Jerald L. Tiggelaar
NE1/4
Sec. 21-T113N-R56W
194th Street
193rd Street
1/16 Line
1/4 Line
Section Line
33'
33'
END P 0025(85) 115
END P 0028(44) 316
END GRADING & INTERIM SURFACING
Station 696+26
Present SD Hwy 25
Present SD Hwy 25
150'
150'
630+00
635+00
640+00
645+00
650+00
655+00
660+00
665+00
670+00
675+00
680+00
685+00
690+00
695+00
700+00
705+00
SD Hwy 28
75'
75'
Property Line
Rodney H. Koistinen
The W112' of the S902' and the
E526.72' of the W601.72'
of the N827' of the S902'
Sec. 15-T113N-R56W
Roberta Ann Johnson
NW1/4
Sec. 27-T113N-R56W
Ward Real Estate Holdings Inc.
SW1/4
Sec. 22-T113N-R56W
Jeffrey Vorseth
NW1/4 Less Parcel #2
Sec. 22-T113N-R56W
USA Fish & Wildlife Service
Parcel #2 in the NW1/4
Sec. 22-T113N-R56W

Sec. 22 - T113N - R56W

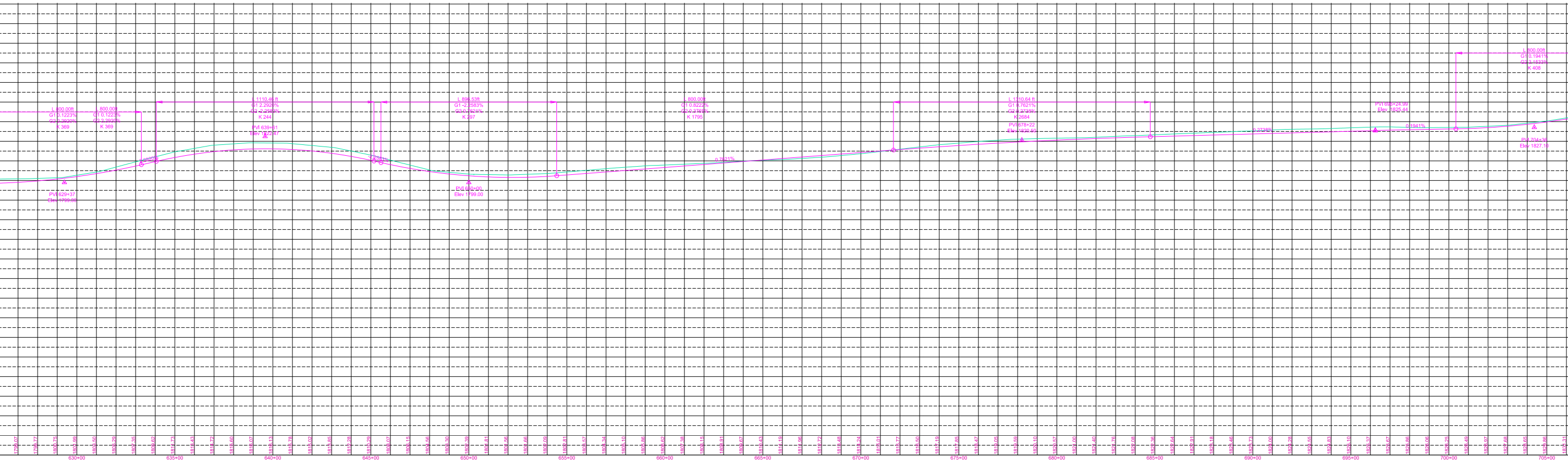
L 800.00ft
G1 0.1223%
G2 2.2920%
K 369
L 800.00ft
G1 0.1223%
G2 2.2920%
K 369
PVI 629+37
Elev 1799.00
2.2920%
L 1110.46 ft
G1 2.2920%
G2 -2.2583%
K 244
PVI 639+61
Elev 1822.47
-2.2583%
L 896.53ft
G1 -2.2583%
G2 0.7621%
K 297
PVI 650+00
Elev 1799.00
L 800.00ft
G1 0.8222%
G2 0.3769%
K 1795
0.7621%
L 1310.64 ft
G1 0.7621%
G2 0.2738%
K 2684
PVI 678+22
Elev 1820.50
0.2738%
PVI 696+24.99
Elev 1825.44
0.1941%
L 800.00ft
G1 0.1941%
G2 2.1533%
K 408
PVI 704+36
Elev 1827.10
630+00
635+00
640+00
645+00
650+00
655+00
660+00
665+00
670+00
675+00
680+00
685+00
690+00
695+00
700+00
705+00

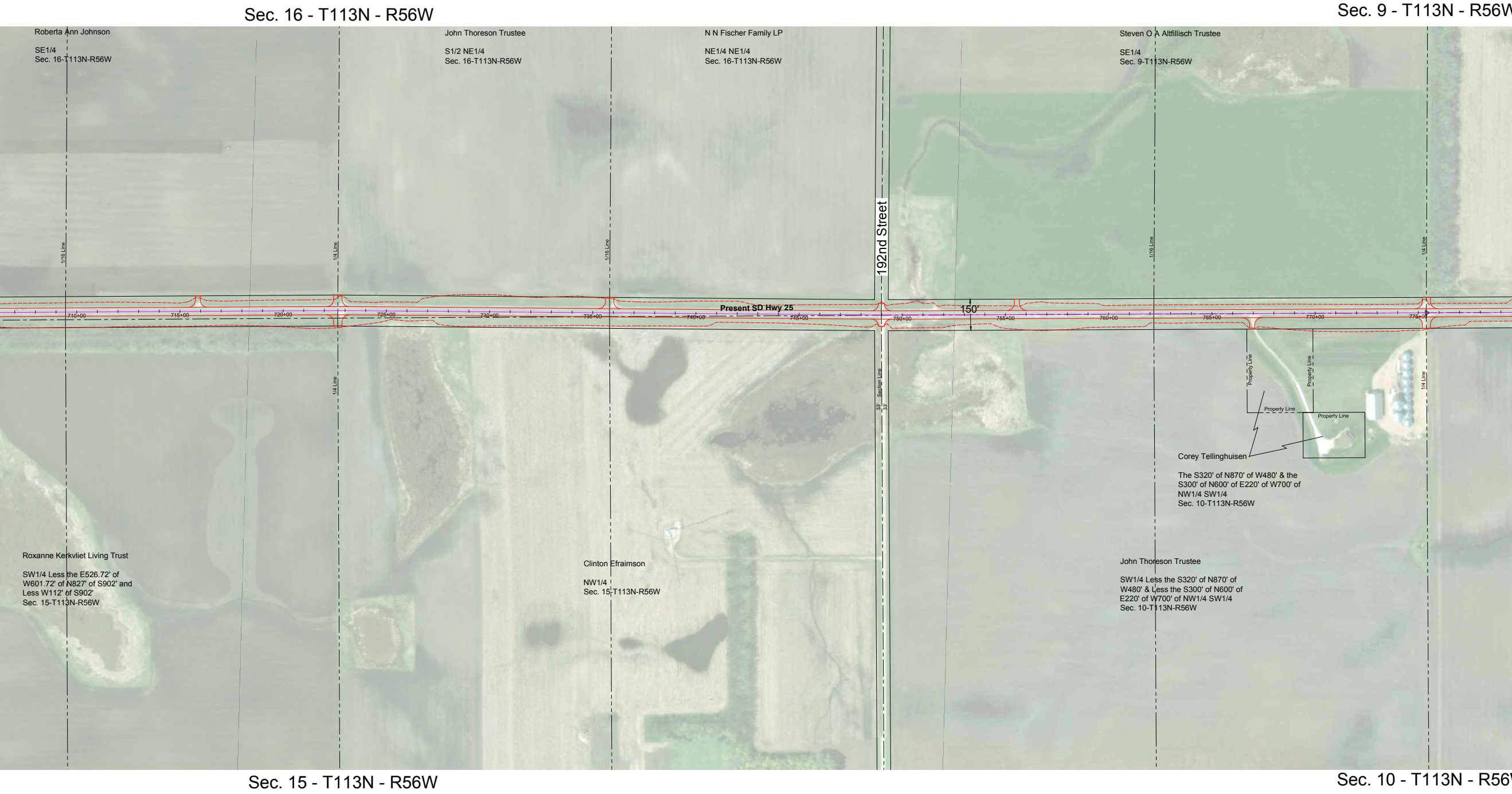
Sec. 16 - T113N - R56W
Sec. 9 - T113N - R56W
Roberta Ann Johnson
SE1/4
Sec. 16-T113N-R56W
John Thoreson Trustee
S1/2 NE1/4
Sec. 16-T113N-R56W
N N Fischer Family LP
NE1/4 NE1/4
Sec. 16-T113N-R56W
Steven O A Altfillisch Trustee
SE1/4
Sec. 9-T113N-R56W
1/16 Line
1/4 Line
1/16 Line
192nd Street
1/16 Line
1/4 Line
Present SD Hwy 25
150'
710+00
715+00
720+00
725+00
730+00
735+00
740+00
745+00
750+00
755+00
760+00
765+00
770+00
775+00
1/4 Line
Section Line
33'
33'
Property Line
Property Line
Property Line
Property Line
1/4 Line
Corey Tellinghuisen
The S320' of N870' of W480' & the
S300' of N600' of E220' of W700' of
NW1/4 SW1/4
Sec. 10-T113N-R56W
Roxanne Kerkvliet Living Trust
SW1/4 Less the E526.72' of
W601.72' of N827' of S902' and
Less W112' of S902'
Sec. 15-T113N-R56W
Clinton Efraimson
NW1/4
Sec. 15-T113N-R56W
John Thoreson Trustee
SW1/4 Less the S320' of N870' of
W480' & Less the S300' of N600' of
E220' of W700' of NW1/4 SW1/4
Sec. 10-T113N-R56W
Sec. 15 - T113N - R56W
Sec. 10 - T113N - R56W

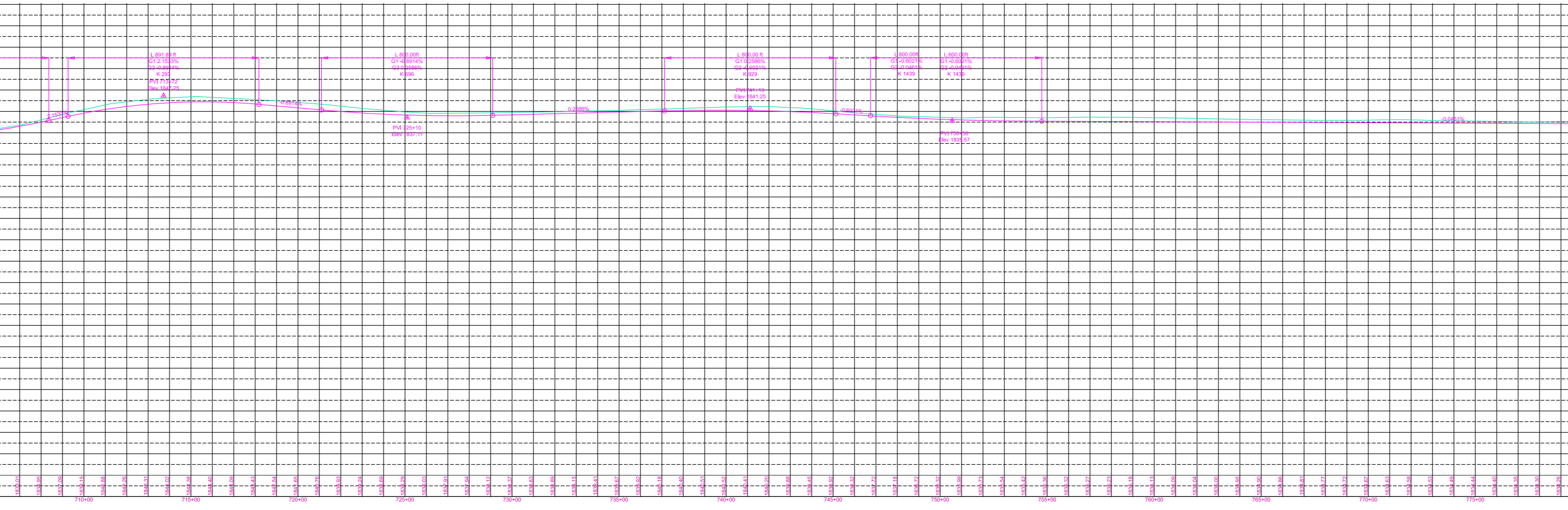
L 891.89 ft
G1 2.1533%
G2 -0.8914%
K 293
PVI 713+72
Elev 1847.25
2.1533%
-0.8914%
L 800.00ft
G1 -0.8914%
G2 0.2586%
K 696
PVI 725+10
Elev 1837.11
0.2586%
L 800.00 ft
G1 0.2586%
G2 -0.6021%
K 929
PVI 741+13
Elev 1841.25
-0.6021%
L 800.00ft
G1 -0.6021%
G2 -0.0461%
K 1439
L 800.00ft
G1 -0.6021%
G2 -0.0461%
K 1439
PVI 750+56
Elev 1835.57
-0.0461%
1833.01
1834.95
1837.09
1839.15
1840.88
1842.26
1843.31
1844.02
1844.38
1844.40
1844.09
1843.43
1842.54
1841.65
1840.76
1839.93
1839.24
1838.69
1838.29
1838.03
1837.91
1837.94
1838.12
1838.37
1838.63
1838.89
1839.15
1839.41
1839.67
1839.92
1840.18
1840.40
1840.51
1840.52
1840.41
1840.20
1839.88
1839.45
1838.92
1838.32
1837.72
1837.18
1836.72
1836.32
1835.99
1835.73
1835.54
1835.42
1835.36
1835.32
1835.27
1835.23
1835.18
1835.13
1835.09
1835.04
1835.00
1834.95
1834.90
1834.86
1834.81
1834.77
1834.72
1834.67
1834.63
1834.58
1834.53
1834.49
1834.44
1834.40
1834.35
1834.30
1834.26
710+00
715+00
720+00
725+00
730+00
735+00
740+00
745+00
750+00
755+00
760+00
765+00
770+00
775+00

3N - R56W

Sec. 4 - T113N - R56W

Mary Ann Hallberg

NE1/4
Sec. 9-T113N-R56W

Degeland LLC

SE1/4

Alvin C. Scherbert &
Margaret R. Werner

SE1/4 NW1/4

Arlan Warwick & Ramona Warwick

Gov't Lot 1also described as the NE1/4 NE1/4,
except Highway of Sec. 4-T113N-R56W of the
5th P.M., Clark County, South Dakota

Delwin Bratland & Barbara Bratland

SE1/4 Exc. Lots H-1 and H-2 thereof and Except
Bell Telephone Co. Outlot
Sec. 33-T114N-R56W of the
5th P.M., Clark County, South Dakota

191st Street

SD Hwy 28

Interstate Telecommunications
Cooperative Inc.

Bell Telephone Co. Outlot

BEGIN P 0025(91) 131
BEGIN P 0028(44) 316
END GRADING & INTERIM SURFACING
Station 854+20

END 0025(91) 131
END GRADING & INTERIM SURFACING
Station 869+44

Present SD Hwy 25

150'

Present SD Hwy 25

150'

See "Inset A"

Bernice M. Reitz

W500' of N600' of NW1/4
Sec. 10-T113N-R56W

Property Line

Property Line

33' Section Line

33' Section Line

Mathew Kruse Trust &
Irene G. Kruse Trust

Gov't Lots 3 & 4 and S1/2 NW1/4

Sec. 3 - T113N - R56W

"Inset A"

Present SD Hwy 25

Douglas B. Wendling

NW1/4 Less W500' of N600'
Sec. 10-T113N-R56W

Steven O A Altfillisch

SW1/4

Trav L. Bratland & Connie R. Bratland

W1/2 SW1/4 Exc. Lot H-1 thereof
Sec. 34-T114N-R56W of the
5th P.M., Clark County, South Dakota
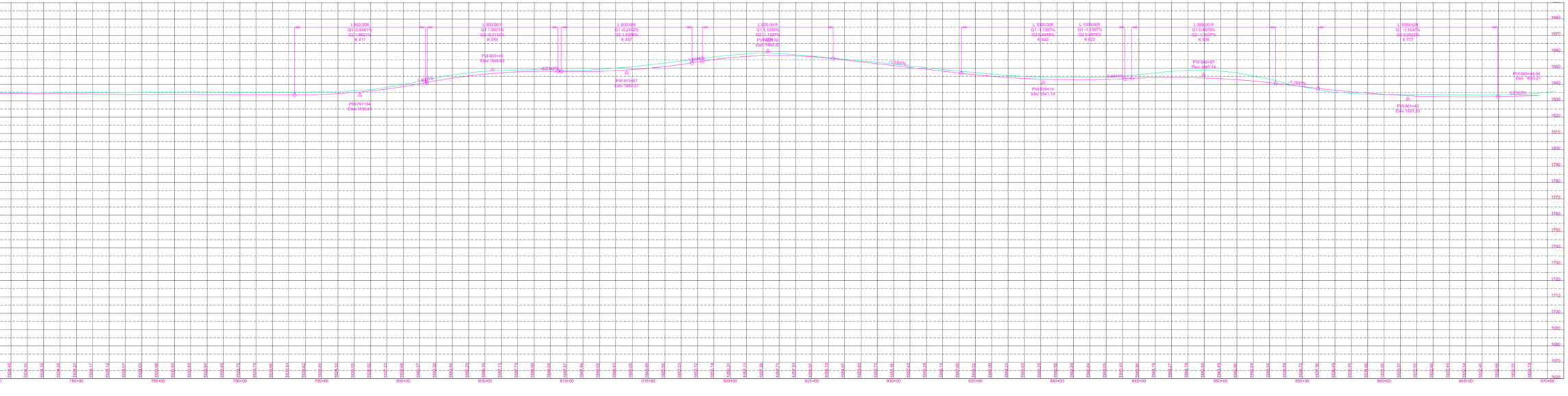
13N - R56W