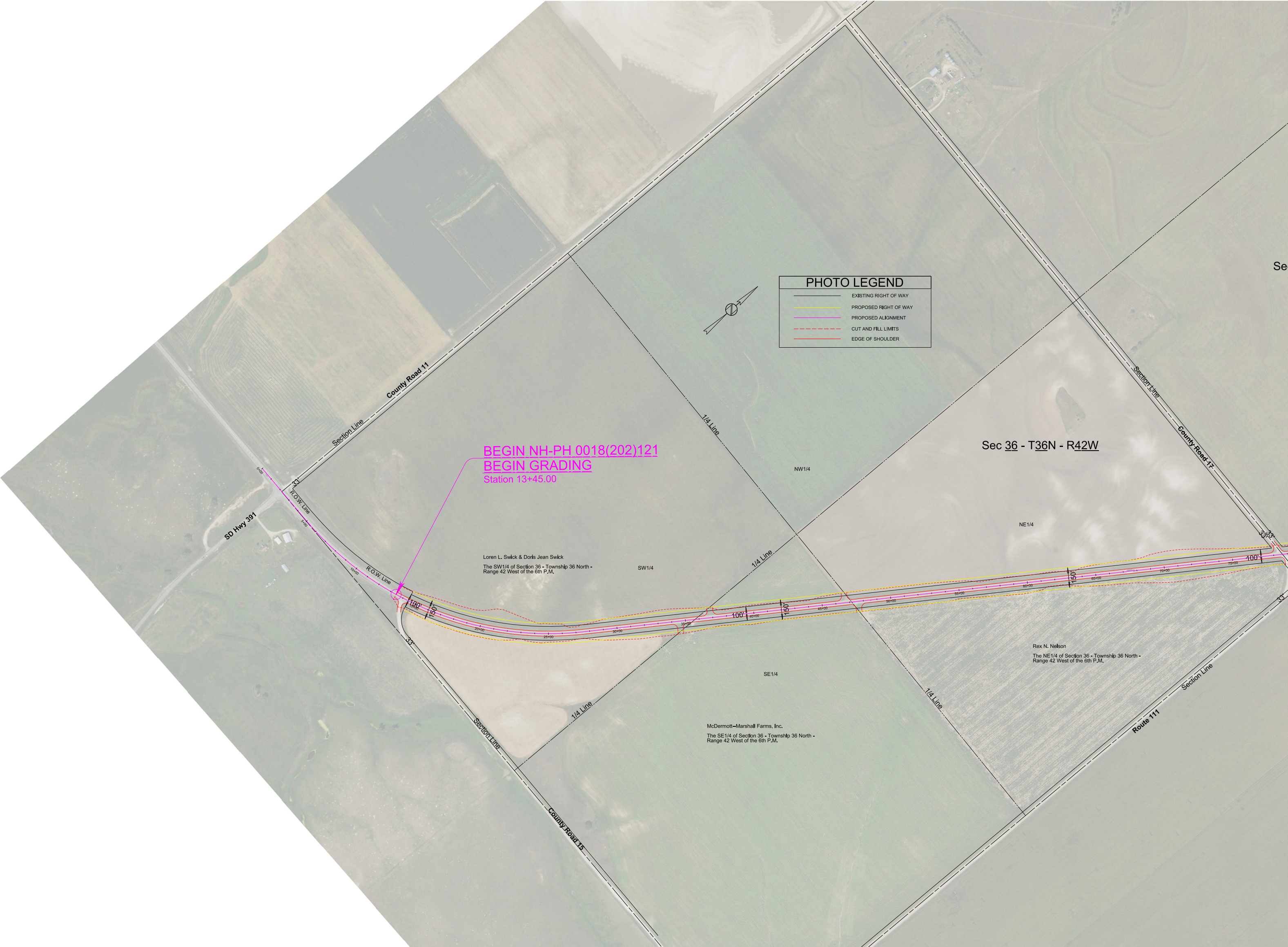

BEGIN NH-PH 0018(202)121
BEGIN GRADING
Station 13+45.00
PHOTO LEGEND
EXISTING RIGHT OF WAY
PROPOSED RIGHT OF WAY
PROPOSED ALIGNMENT
CUT AND FILL LIMITS
EDGE OF SHOULDER
Sec 36 - T36N - R42W
Se
NW1/4
NE1/4
SW1/4
SE1/4
Loren L. Swick & Doris Jean Swick
The SW1/4 of Section 36 - Township 36 North - Range 42 West of the 6th P.M.
Rex N. Nelson
The NE1/4 of Section 36 - Township 36 North - Range 42 West of the 6th P.M.
McDermott–Marshall Farms, Inc.
The SE1/4 of Section 36 - Township 36 North - Range 42 West of the 6th P.M.
County Road 11
Section Line
SD Hwy 391
R.O.W. Line
R.O.W. Line
33'
33'
33'
33'
33'
1/4 Line
1/4 Line
1/4 Line
1/4 Line
Section Line
County Road 15
Section Line
County Road 17
Section Line
Route 111
100'
150'
100'
150'
150'
100'
0+00
5+00
10+00
20+00
25+00
30+00
35+00
40+00
45+00
50+00
55+00
60+00
65+00
70+00
75+00

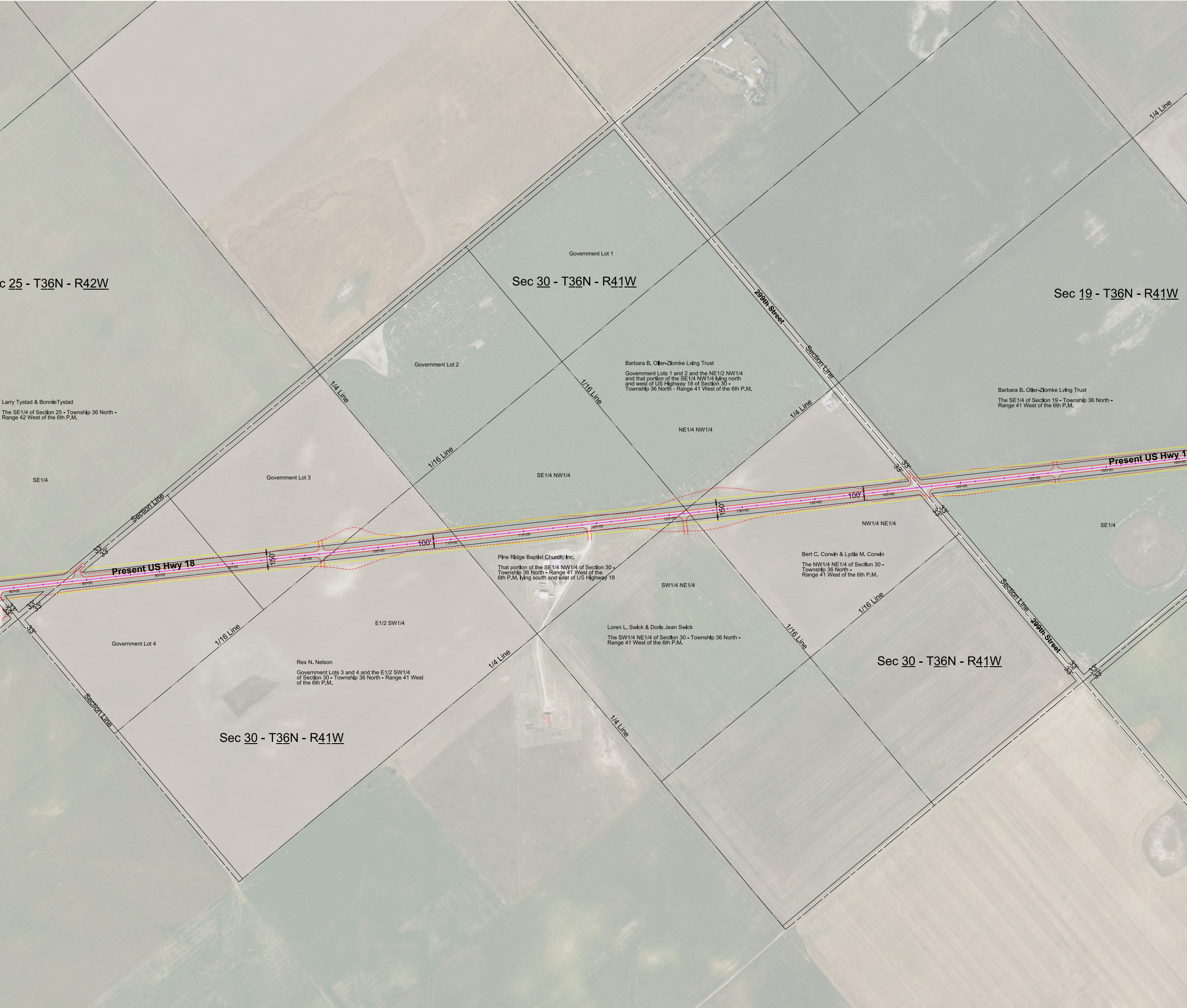
c 25 - T36N - R42W
Sec 30 - T36N - R41W
Sec 19 - T36N - R41W
Sec 30 - T36N - R41W
Sec 30 - T36N - R41W
Government Lot 1
Government Lot 2
Government Lot 3
Government Lot 4
Barbara B. Oller-Zlomke Lving Trust
Government Lots 1 and 2 and the NE1/2 NW1/4 and that portion of the SE1/4 NW1/4 lying north and west of US Highway 18 of Section 30 - Township 36 North - Range 41 West of the 6th P.M.
NE1/4 NW1/4
SE1/4 NW1/4
Barbara B. Oller-Zlomke Lving Trust
The SE1/4 of Section 19 - Township 36 North - Range 41 West of the 6th P.M.
Larry Tystad & BonnieTystad
The SE1/4 of Section 25 - Township 36 North - Range 42 West of the 6th P.M.
SE1/4
SE1/4
Pine Ridge Baptist Church, Inc.
That portion of the SE1/4 NW1/4 of Section 30 - Township 36 North - Range 41 West of the 6th P.M. lying south and east of US Highway 18
NW1/4 NE1/4
Bert C. Corwin & Lydia M. Corwin
The NW1/4 NE1/4 of Section 30 - Township 36 North - Range 41 West of the 6th P.M.
SW1/4 NE1/4
Loren L. Swick & Doris Jean Swick
The SW1/4 NE1/4 of Section 30 - Township 36 North - Range 41 West of the 6th P.M.
E1/2 SW1/4
Rex N. Nelson
Government Lots 3 and 4 and the E1/2 SW1/4 of Section 30 - Township 36 North - Range 41 West of the 6th P.M.
Present US Hwy 18
Present US Hwy 1
299th Street
299th Street
Section Line
Section Line
Section Line
Section Line
1/4 Line
1/4 Line
1/4 Line
1/4 Line
1/4 Line
1/16 Line
1/16 Line
1/16 Line
1/16 Line
150'
150'
100'
100'
33'
80+00
85+00
90+00
95+00
100+00
105+00
110+00
115+00
120+00
125+00
130+00
135+00
140+00
145+00
150+00
155+00
160+00

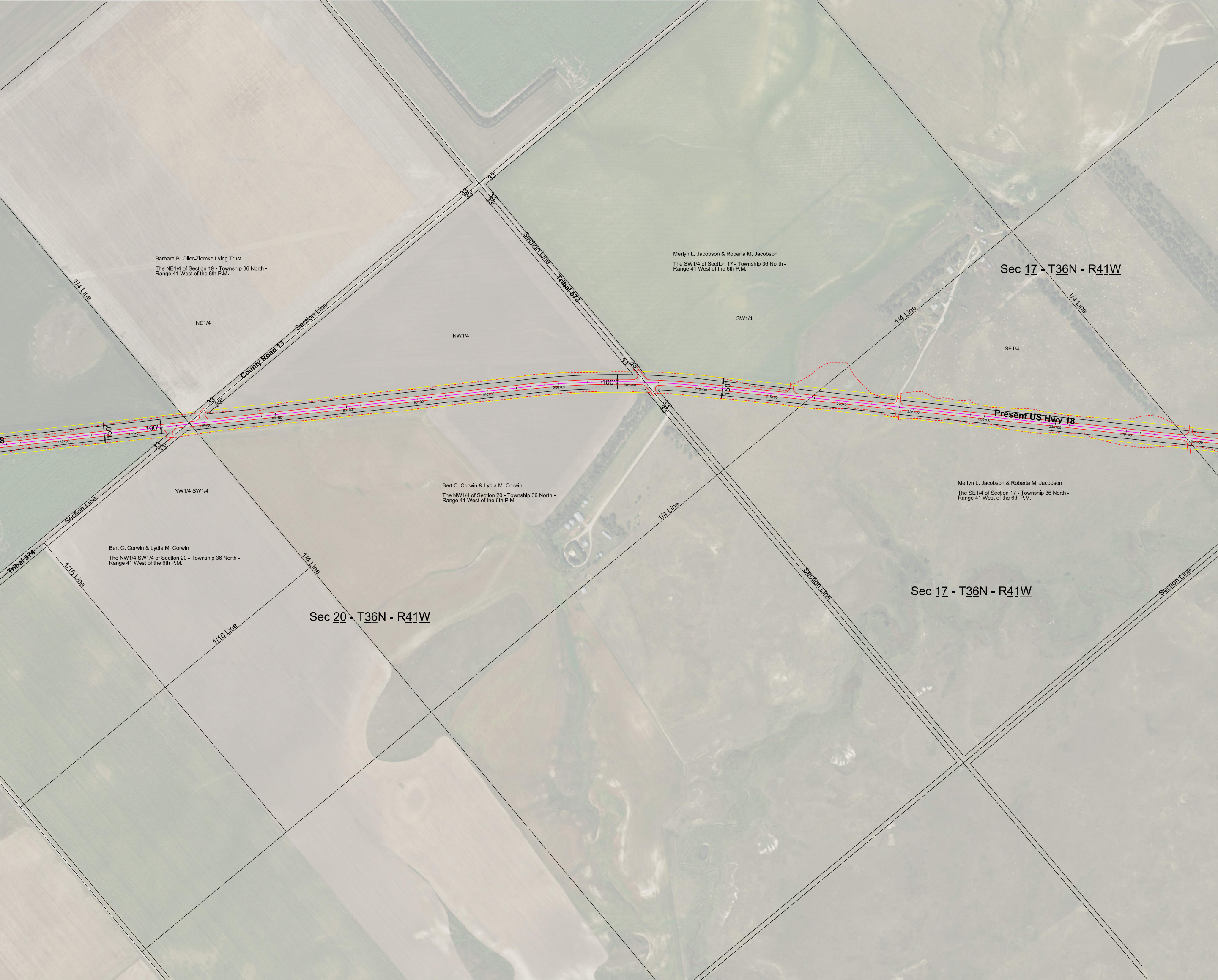

Barbara B. Oller-Zlomke Lving Trust
The NE1/4 of Section 19 - Township 36 North - Range 41 West of the 6th P.M.
NE1/4
1/4 Line
County Road 13
Section Line
NW1/4
Section Line
Tribal 573
33'
33'
33'
33'
33'
Merlyn L. Jacobson & Roberta M. Jacobson
The SW1/4 of Section 17 - Township 36 North - Range 41 West of the 6th P.M.
SW1/4
Sec 17 - T36N - R41W
1/4 Line
1/4 Line
SE1/4
33'
33'
33'
33'
100'
150'
100'
150'
8
165+00
170+00
175+00
180+00
185+00
190+00
195+00
200+00
205+00
210+00
215+00
220+00
225+00
230+00
235+00
240+00
245+00
33'
33'
33'
33'
Present US Hwy 18
NW1/4 SW1/4
Bert C. Corwin & Lydia M. Corwin
The NW1/4 of Section 20 - Township 36 North - Range 41 West of the 6th P.M.
Merlyn L. Jacobson & Roberta M. Jacobson
The SE1/4 of Section 17 - Township 36 North - Range 41 West of the 6th P.M.
Section Line
Tribal 574
1/4 Line
Bert C. Corwin & Lydia M. Corwin
The NW1/4 SW1/4 of Section 20 - Township 36 North - Range 41 West of the 6th P.M.
1/16 Line
1/4 Line
Section Line
Sec 17 - T36N - R41W
Section Line
Sec 20 - T36N - R41W
1/16 Line

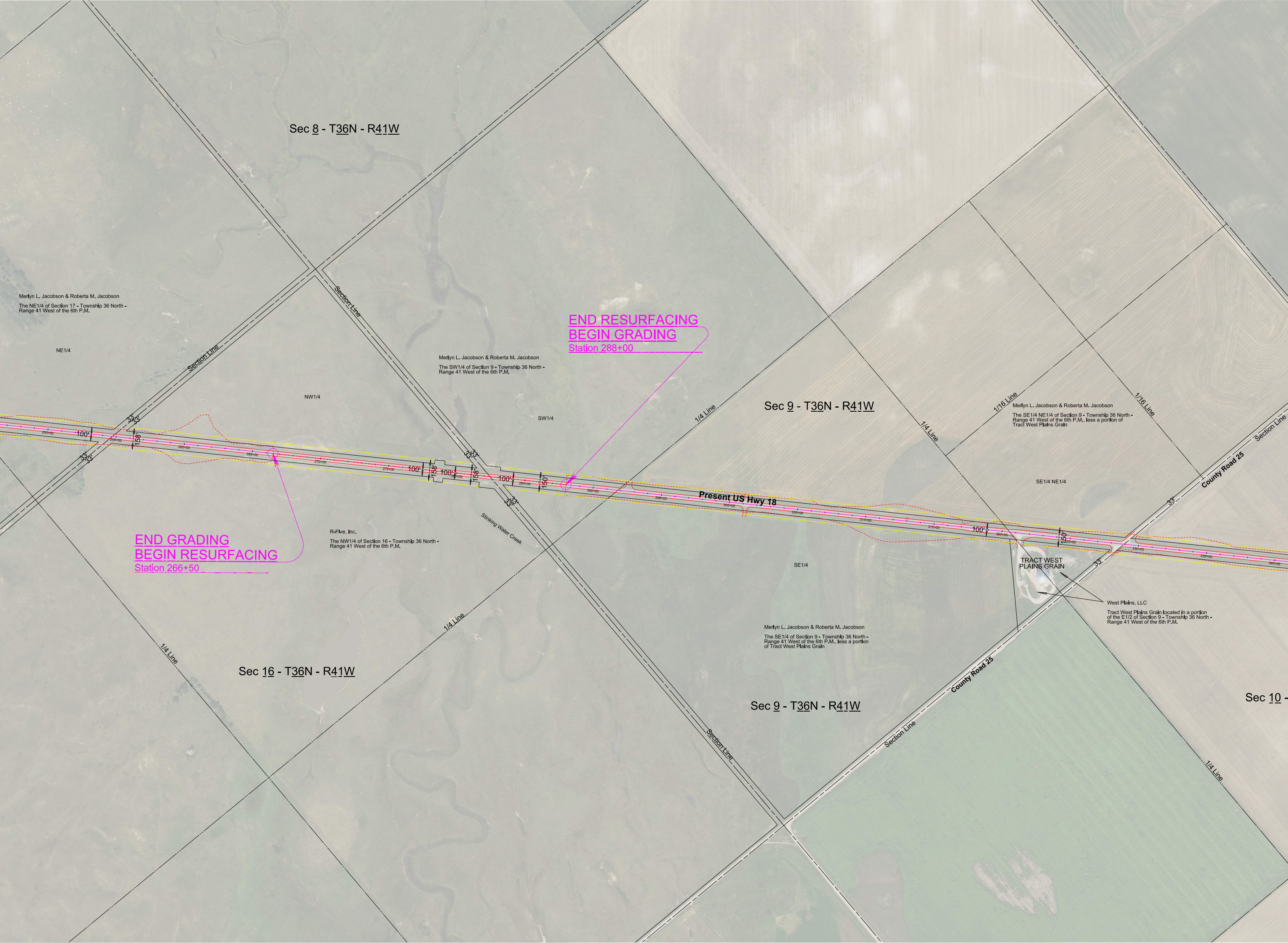
Sec 8 - T36N - R41W
Sec 9 - T36N - R41W
Sec 9 - T36N - R41W
Sec 16 - T36N - R41W
Sec 10 -
Merlyn L. Jacobson & Roberta M. Jacobson
The NE1/4 of Section 17 - Township 36 North - Range 41 West of the 6th P.M.
NE1/4
Section Line
NW1/4
Section Line
Merlyn L. Jacobson & Roberta M. Jacobson
The SW1/4 of Section 9 - Township 36 North - Range 41 West of the 6th P.M.
SW1/4
END RESURFACING
BEGIN GRADING
Station 288+00
1/4 Line
1/4 Line
1/16 Line
1/16 Line
Merlyn L. Jacobson & Roberta M. Jacobson
The SE1/4 NE1/4 of Section 9 - Township 36 North - Range 41 West of the 6th P.M., less a portion of Tract West Plains Grain
Section Line
County Road 25
SE1/4 NE1/4
Present US Hwy 18
100'
158'
100'
158'
100'
158'
100'
150'
100'
150'
33'
33'
33'
33'
33'
33'
33'
33'
250+00
255+00
260+00
265+00
270+00
275+00
280+00
285+00
290+00
295+00
300+00
305+00
310+00
315+00
320+00
325+00
330+00
335+00
340+00
END GRADING
BEGIN RESURFACING
Station 266+50
R-Five, Inc.
The NW1/4 of Section 16 - Township 36 North - Range 41 West of the 6th P.M.
Stinking Water Creek
SE1/4
TRACT WEST PLAINS GRAIN
West Plains, LLC
Tract West Plains Grain located in a portion of the E1/2 of Section 9 - Township 36 North - Range 41 West of the 6th P.M.
Merlyn L. Jacobson & Roberta M. Jacobson
The SE1/4 of Section 9 - Township 36 North - Range 41 West of the 6th P.M., less a portion of Tract West Plains Grain
1/4 Line
1/4 Line
County Road 25
Section Line
Section Line
1/4 Line

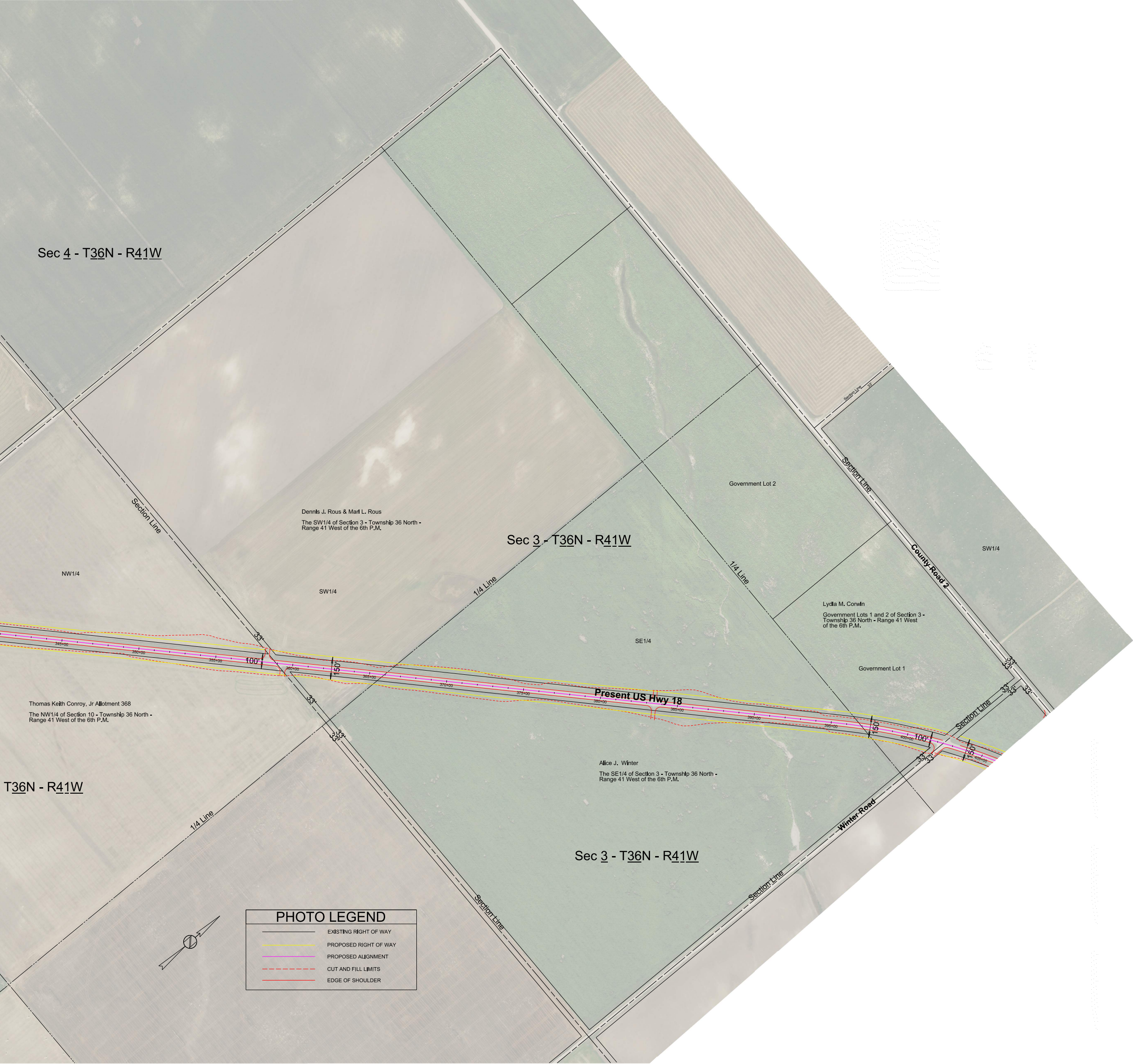
Sec 4 - T36N - R41W
Section Line
33'
Section Line
Government Lot 2
Dennis J. Rous & Mari L. Rous
The SW1/4 of Section 3 - Township 36 North - Range 41 West of the 6th P.M.
Sec 3 - T36N - R41W
1/4 Line
1/4 Line
County Road 2
SW1/4
NW1/4
SW1/4
Lydia M. Corwin
Government Lots 1 and 2 of Section 3 - Township 36 North - Range 41 West of the 6th P.M.
SE1/4
Government Lot 1
345+00
350+00
355+00
100'
360+00
150'
365+00
370+00
375+00
Present US Hwy 18
380+00
385+00
390+00
395+00
150'
400+00
100'
150'
405+00
Section Line
33'
33'
33'
33'
33'
33'
33'
33'
33'
33'
Thomas Keith Conroy, Jr Allotment 368
The NW1/4 of Section 10 - Township 36 North - Range 41 West of the 6th P.M.
Alice J. Winter
The SE1/4 of Section 3 - Township 36 North - Range 41 West of the 6th P.M.
T36N - R41W
Winter Road
1/4 Line
Sec 3 - T36N - R41W
Section Line
Section Line
PHOTO LEGEND
EXISTING RIGHT OF WAY
PROPOSED RIGHT OF WAY
PROPOSED ALIGNMENT
CUT AND FILL LIMITS
EDGE OF SHOULDER