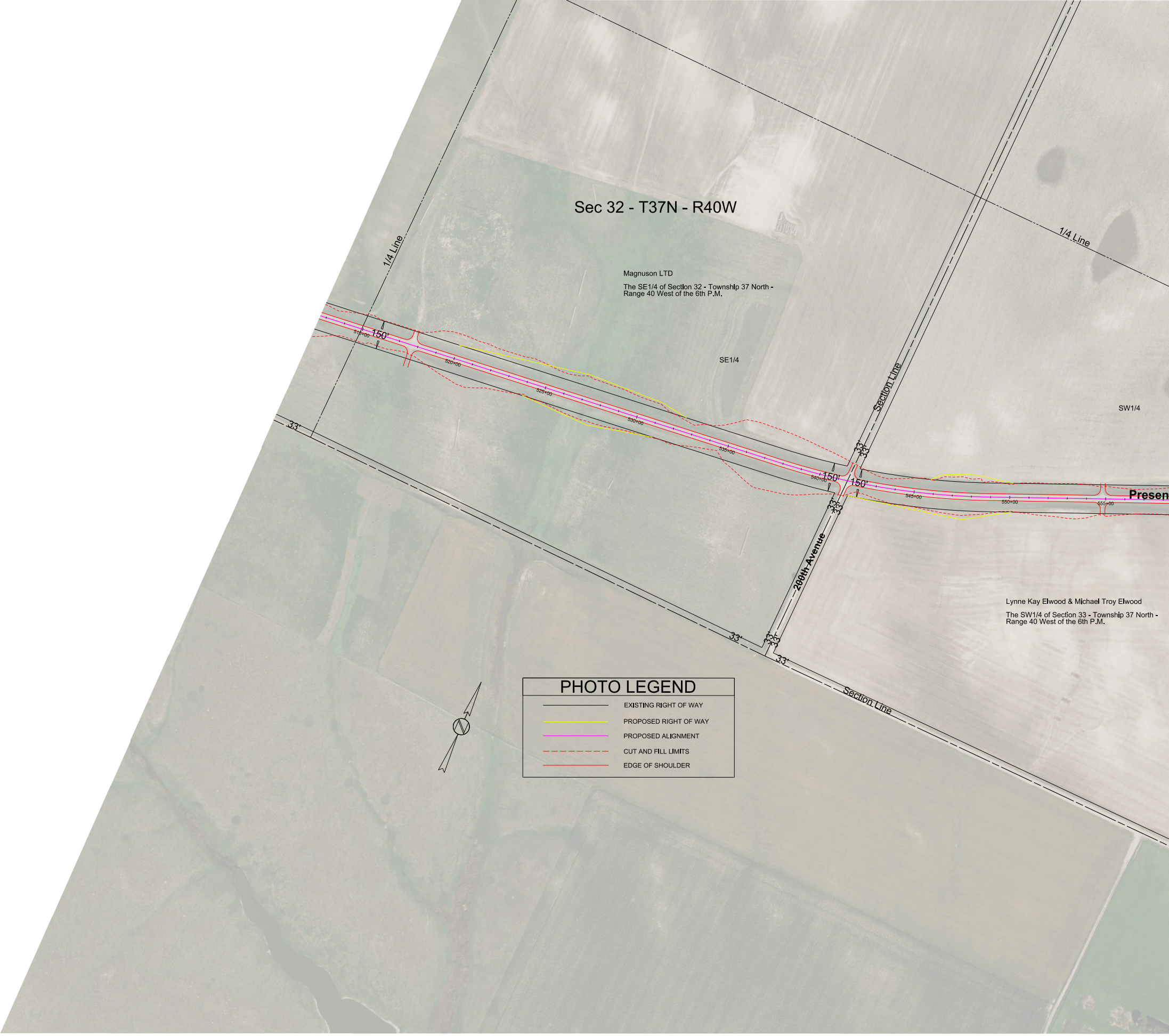
Sec 32 - T37N - R40W
1/4 Line
1/4 Line
Magnuson LTD
The SE1/4 of Section 32 - Township 37 North -
Range 40 West of the 6th P.M.
SE1/4
SW1/4
Section Line
Section Line
200th Avenue
Presen
150'
150'
150'
33'
33'
33'
33'
33'
33'
33'
33'
515+00
520+00
525+00
530+00
535+00
540+00
545+00
550+00
555+00
Lynne Kay Elwood & Michael Troy Elwood
The SW1/4 of Section 33 - Township 37 North -
Range 40 West of the 6th P.M.
N
PHOTO LEGEND
EXISTING RIGHT OF WAY
PROPOSED RIGHT OF WAY
PROPOSED ALIGNMENT
CUT AND FILL LIMITS
EDGE OF SHOULDER

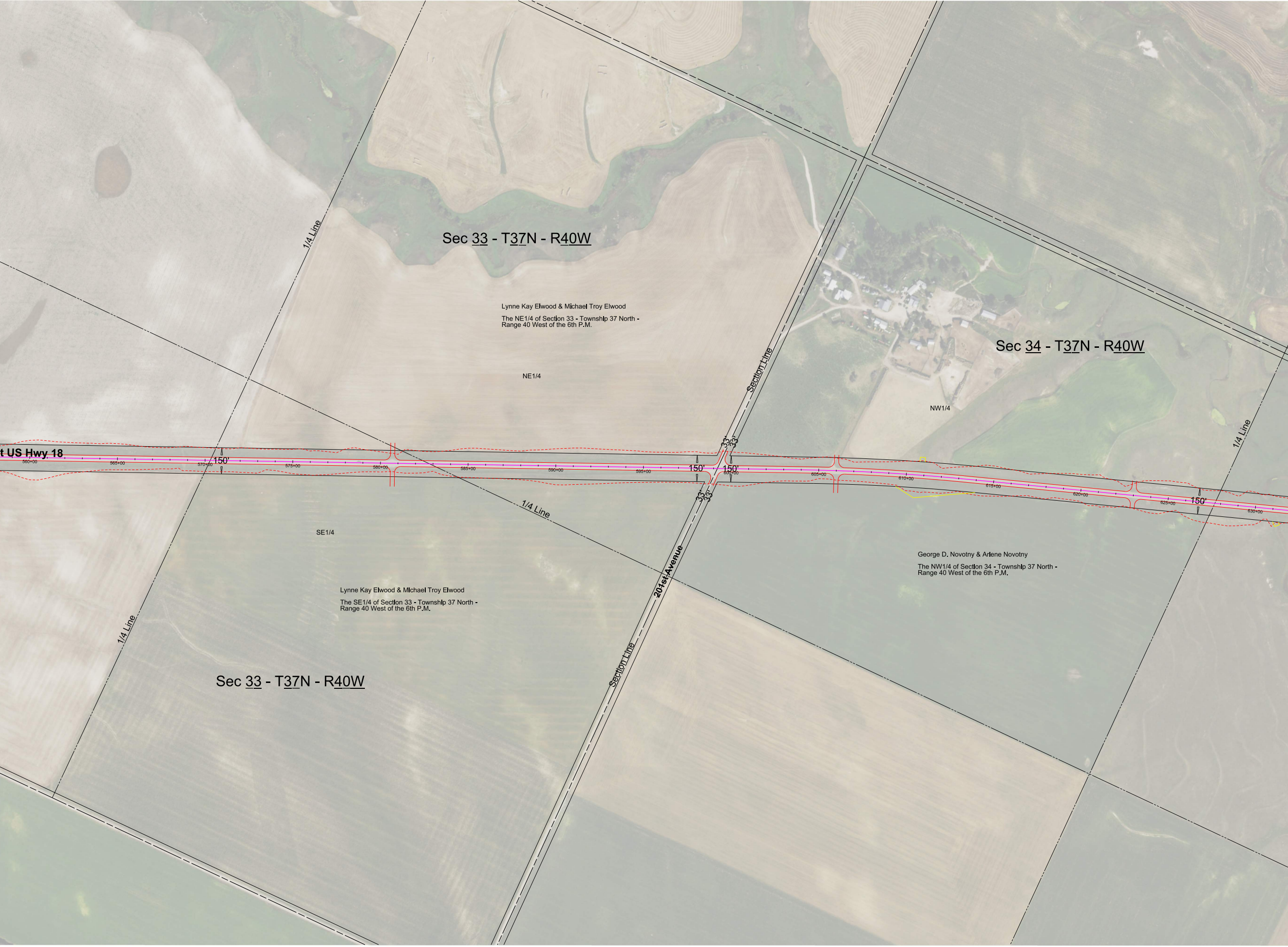
Sec 33 - T37N - R40W
1/4 Line
Lynne Kay Elwood & Michael Troy Elwood
The NE1/4 of Section 33 - Township 37 North - Range 40 West of the 6th P.M.
NE1/4
Section Line
Sec 34 - T37N - R40W
NW1/4
1/4 Line
t US Hwy 18
560+00
565+00
570+00
150'
575+00
580+00
585+00
590+00
595+00
150'
33'
33'
150'
600+00
605+00
610+00
615+00
620+00
625+00
150'
630+00
33'
33'
1/4 Line
SE1/4
201st Avenue
George D. Novotny & Arlene Novotny
The NW1/4 of Section 34 - Township 37 North - Range 40 West of the 6th P.M.
Lynne Kay Elwood & Michael Troy Elwood
The SE1/4 of Section 33 - Township 37 North - Range 40 West of the 6th P.M.
1/4 Line
Section Line
Sec 33 - T37N - R40W

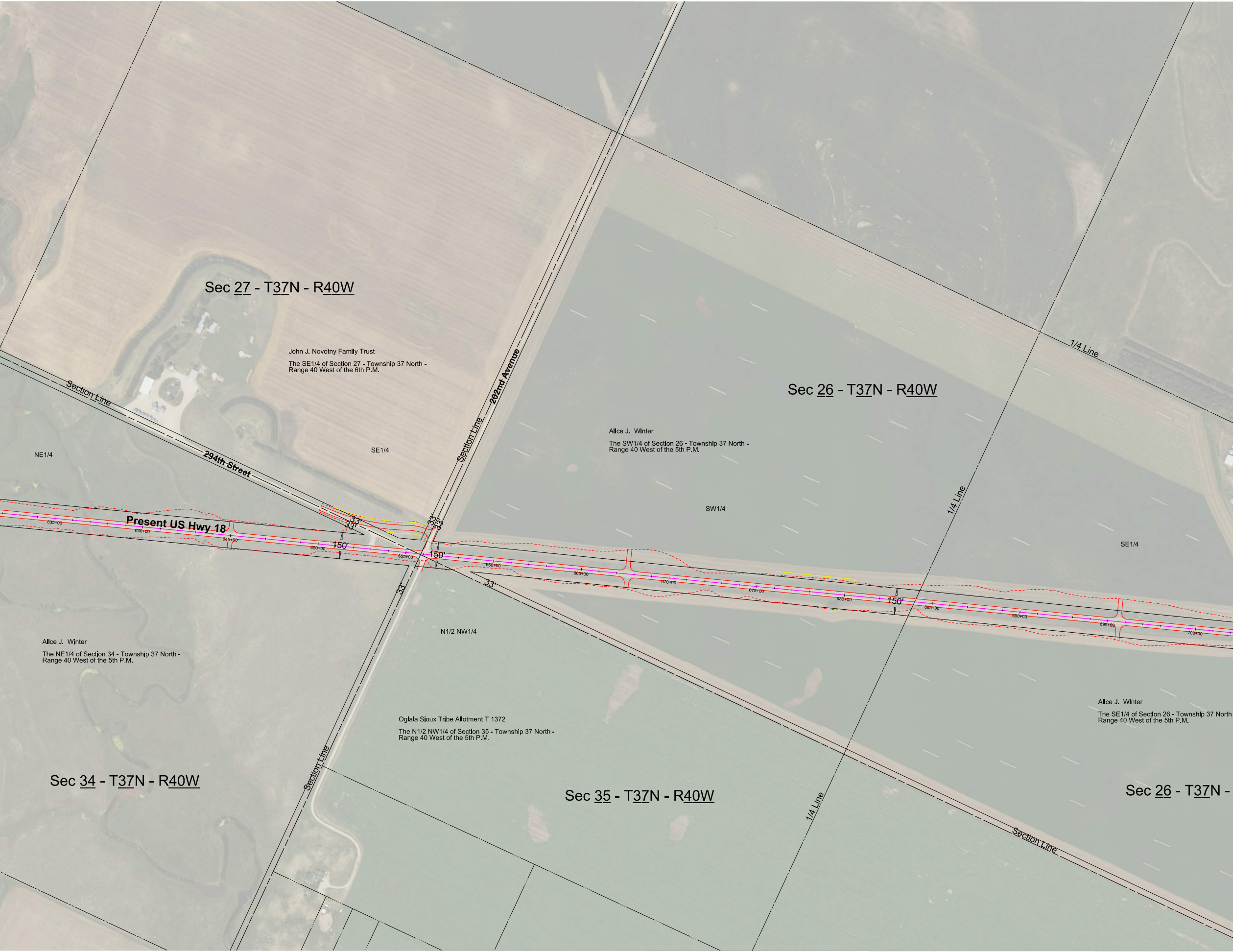
Sec 27 - T37N - R40W
John J. Novotny Family Trust
The SE1/4 of Section 27 - Township 37 North -
Range 40 West of the 6th P.M.
SE1/4
NE1/4
Section Line
294th Street
202nd Avenue
Section Line
Sec 26 - T37N - R40W
Alice J. Winter
The SW1/4 of Section 26 - Township 37 North -
Range 40 West of the 5th P.M.
SW1/4
1/4 Line
1/4 Line
SE1/4
Present US Hwy 18
635+00
640+00
645+00
650+00
655+00
660+00
665+00
670+00
675+00
680+00
685+00
690+00
695+00
700+00
150'
150'
150'
33'
33'
33'
33'
33'
33'
N1/2 NW1/4
Alice J. Winter
The NE1/4 of Section 34 - Township 37 North -
Range 40 West of the 5th P.M.
Oglala Sioux Tribe Allotment T 1372
The N1/2 NW1/4 of Section 35 - Township 37 North -
Range 40 West of the 5th P.M.
Alice J. Winter
The SE1/4 of Section 26 - Township 37 North
Range 40 West of the 5th P.M.
Sec 34 - T37N - R40W
Section Line
Sec 35 - T37N - R40W
1/4 Line
Section Line
Sec 26 - T37N -

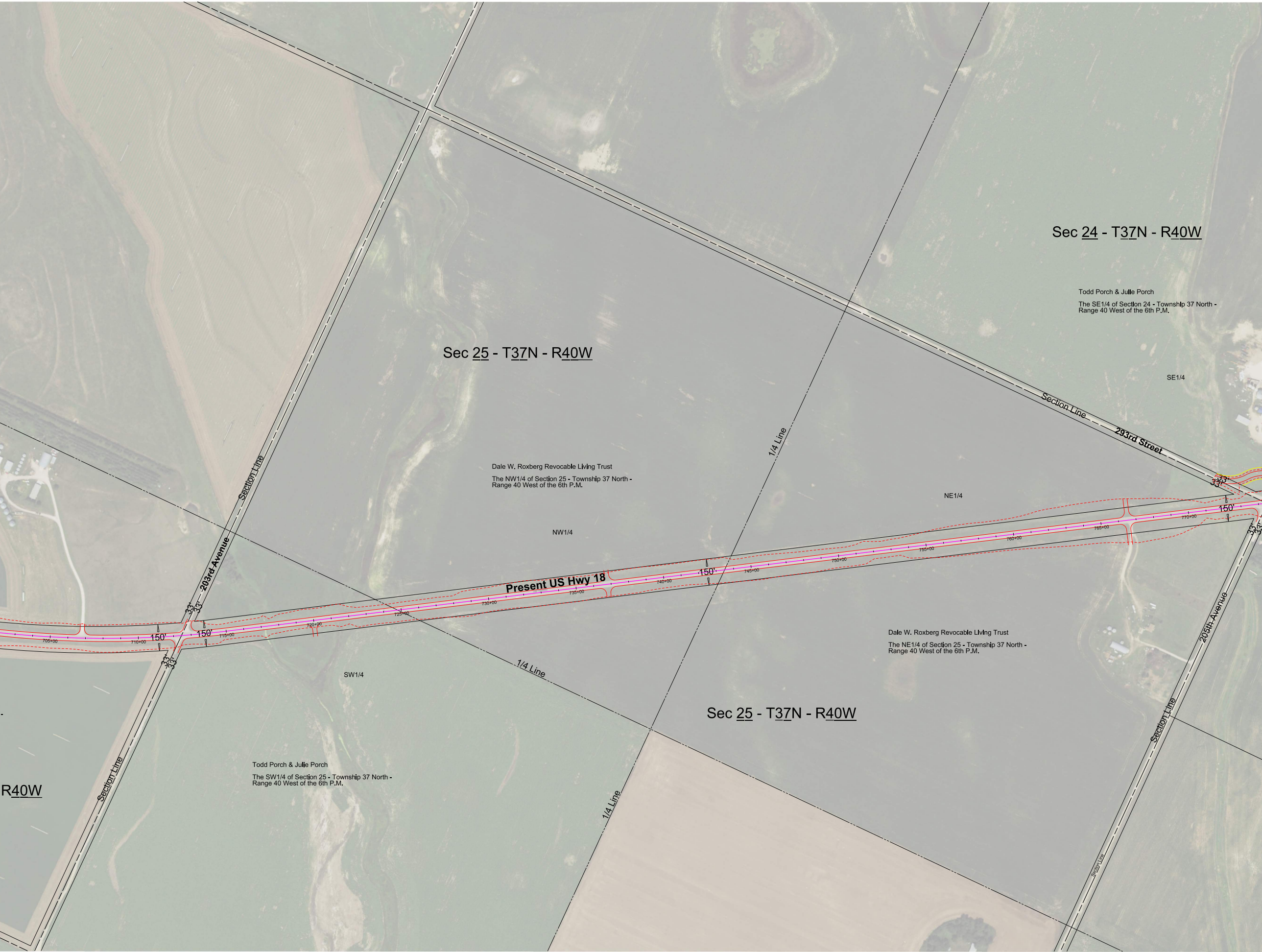
Sec 24 - T37N - R40W
Todd Porch & Julie Porch
The SE1/4 of Section 24 - Township 37 North - Range 40 West of the 6th P.M.
SE1/4
Sec 25 - T37N - R40W
Section Line
293rd Street
1/4 Line
Dale W. Roxberg Revocable Living Trust
The NW1/4 of Section 25 - Township 37 North - Range 40 West of the 6th P.M.
NW1/4
NE1/4
Section Line
203rd Avenue
Present US Hwy 18
150'
150'
150'
150'
33'
33'
33'
33'
33'
33'
33'
33'
705+00
710+00
715+00
720+00
725+00
730+00
735+00
740+00
745+00
750+00
755+00
760+00
765+00
770+00
205th Avenue
Dale W. Roxberg Revocable Living Trust
The NE1/4 of Section 25 - Township 37 North - Range 40 West of the 6th P.M.
SW1/4
1/4 Line
Sec 25 - T37N - R40W
Section Line
Todd Porch & Julie Porch
The SW1/4 of Section 25 - Township 37 North - Range 40 West of the 6th P.M.
R40W
Section Line
1/4 Line
Section Line

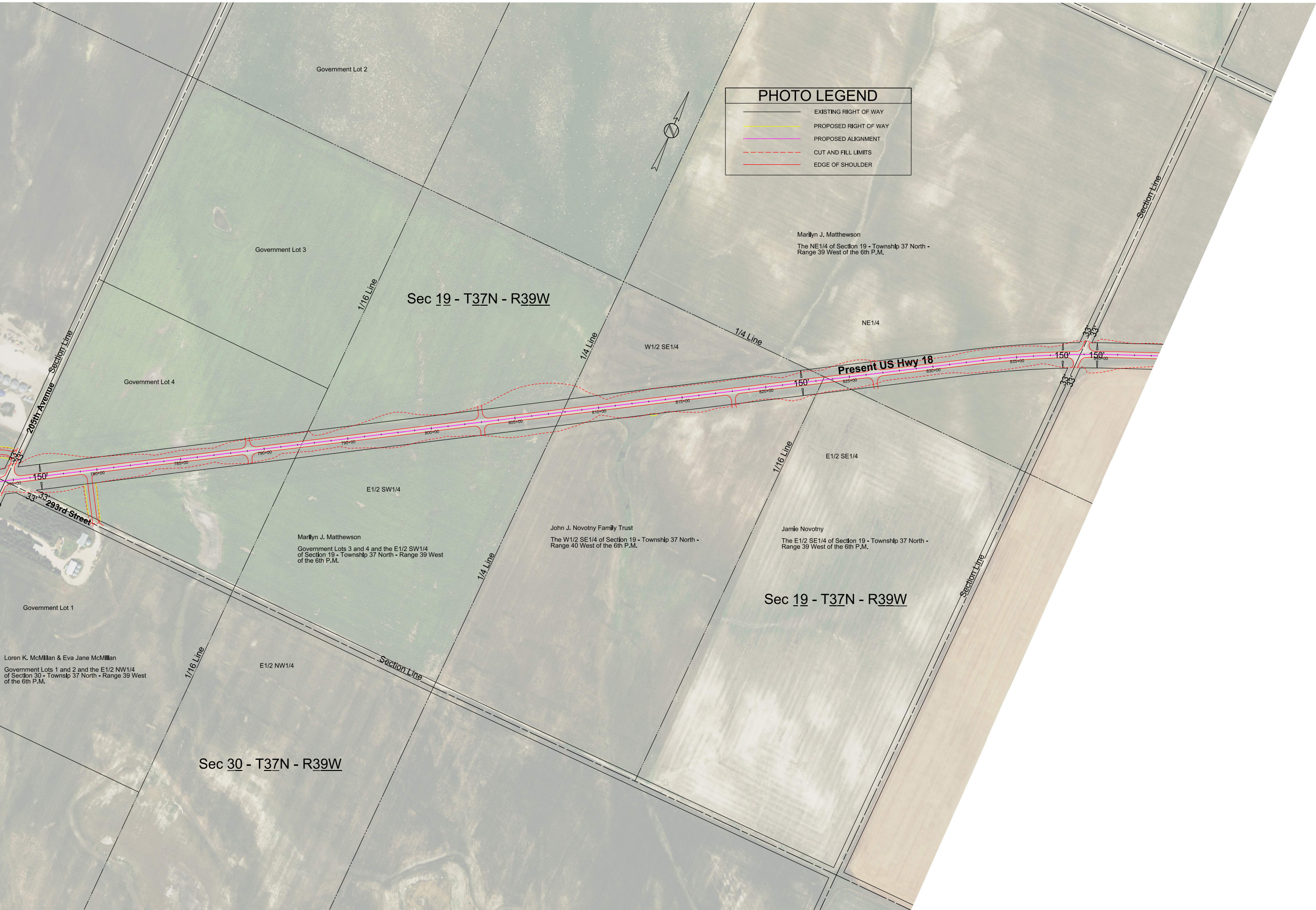
PHOTO LEGEND
EXISTING RIGHT OF WAY
PROPOSED RIGHT OF WAY
PROPOSED ALIGNMENT
CUT AND FILL LIMITS
EDGE OF SHOULDER
Government Lot 2
Government Lot 3
Government Lot 4
Government Lot 1
Sec 19 - T37N - R39W
Sec 19 - T37N - R39W
Sec 30 - T37N - R39W
Marilyn J. Matthewson
The NE1/4 of Section 19 - Township 37 North - Range 39 West of the 6th P.M.
NE1/4
W1/2 SE1/4
E1/2 SE1/4
E1/2 SW1/4
E1/2 NW1/4
Marilyn J. Matthewson
Government Lots 3 and 4 and the E1/2 SW1/4 of Section 19 - Township 37 North - Range 39 West of the 6th P.M.
John J. Novotny Family Trust
The W1/2 SE1/4 of Section 19 - Township 37 North - Range 40 West of the 6th P.M.
Jamie Novotny
The E1/2 SE1/4 of Section 19 - Township 37 North - Range 39 West of the 6th P.M.
Loren K. McMillan & Eva Jane McMillan
Government Lots 1 and 2 and the E1/2 NW1/4 of Section 30 - Township 37 North - Range 39 West of the 6th P.M.
Present US Hwy 18
205th Avenue
293rd Street
Section Line
Section Line
Section Line
Section Line
1/4 Line
1/4 Line
1/4 Line
1/16 Line
1/16 Line
1/16 Line
150'
150'
150'
150'
33'
33'
775+00
780+00
785+00
790+00
795+00
800+00
805+00
810+00
815+00
820+00
825+00
830+00
835+00
840+00