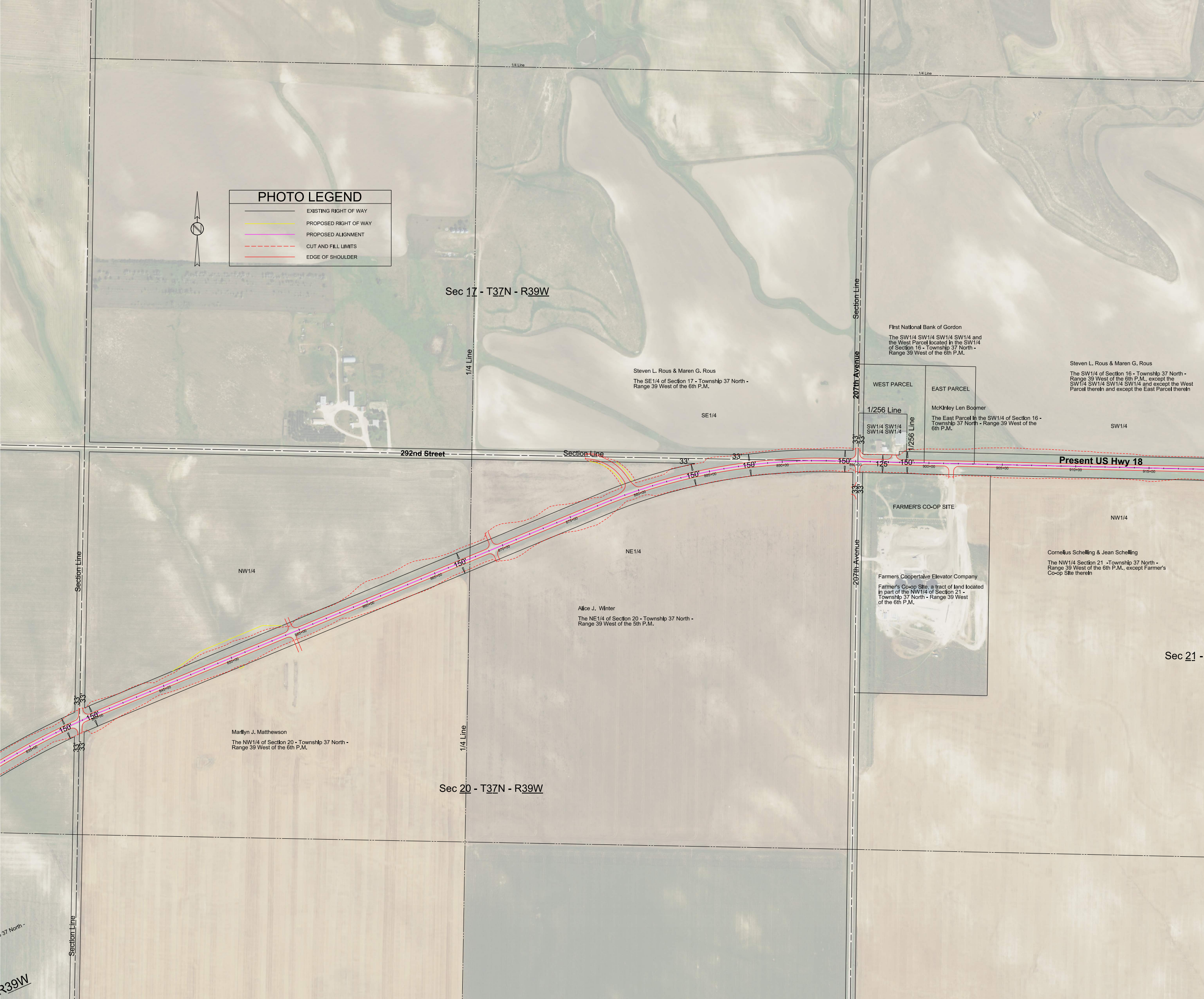
PHOTO LEGEND
EXISTING RIGHT OF WAY
PROPOSED RIGHT OF WAY
PROPOSED ALIGNMENT
CUT AND FILL LIMITS
EDGE OF SHOULDER
N
1/4 Line
1/4 Line
Sec 17 - T37N - R39W
Section Line
1/4 Line
Steven L. Rous & Maren G. Rous
The SE1/4 of Section 17 - Township 37 North - Range 39 West of the 6th P.M.
SE1/4
First National Bank of Gordon
The SW1/4 SW1/4 SW1/4 SW1/4 and the West Parcel located in the SW1/4 of Section 16 - Township 37 North - Range 39 West of the 6th P.M.
207th Avenue
WEST PARCEL
EAST PARCEL
1/256 Line
SW1/4 SW1/4 SW1/4 SW1/4
1/256 Line
McKinley Len Boomer
The East Parcel in the SW1/4 of Section 16 - Township 37 North - Range 39 West of the 6th P.M.
Steven L. Rous & Maren G. Rous
The SW1/4 of Section 16 - Township 37 North - Range 39 West of the 6th P.M., except the SW1/4 SW1/4 SW1/4 SW1/4 and except the West Parcel therein and except the East Parcel therein
SW1/4
292nd Street
Section Line
33'
33'
150'
150'
150'
33'
33'
125'
150'
Present US Hwy 18
835+00
840+00
845+00
850+00
855+00
860+00
865+00
870+00
875+00
880+00
885+00
890+00
895+00
900+00
905+00
910+00
915+00
FARMER'S CO-OP SITE
33'
33'
NW1/4
Section Line
NW1/4
NE1/4
150'
207th Avenue
Farmers Coopertaive Elevator Company
Farmer's Co-op Site, a tract of land located in part of the NW1/4 of Section 21 - Township 37 North - Range 39 West of the 6th P.M.
Cornelius Schelling & Jean Schelling
The NW1/4 Section 21 -Township 37 North - Range 39 West of the 6th P.M., except Farmer's Co-op Site therein
Alice J. Winter
The NE1/4 of Section 20 - Township 37 North - Range 39 West of the 5th P.M.
Sec 21 -
33'
33'
150'
150'
33'
33'
Marilyn J. Matthewson
The NW1/4 of Section 20 - Township 37 North - Range 39 West of the 6th P.M.
1/4 Line
Sec 20 - T37N - R39W
37 North -
Section Line
R39W

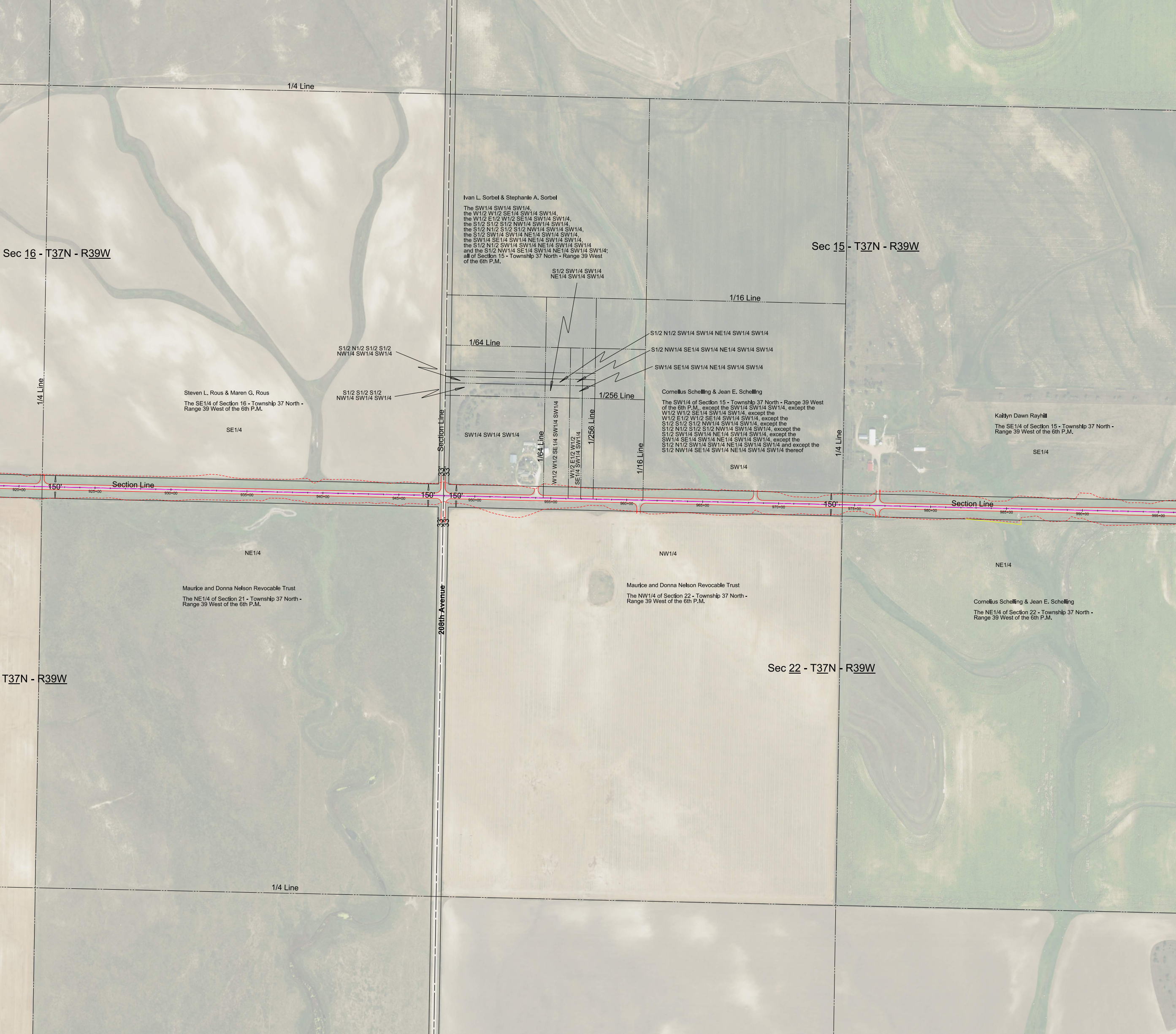
1/4 Line
Sec 16 - T37N - R39W
Sec 15 - T37N - R39W
1/16 Line
1/64 Line
1/256 Line
1/4 Line
Section Line
1/64 Line
1/256 Line
1/16 Line
1/4 Line
S1/2 SW1/4 SW1/4
NE1/4 SW1/4 SW1/4
S1/2 N1/2 SW1/4 SW1/4 NE1/4 SW1/4 SW1/4
S1/2 NW1/4 SE1/4 SW1/4 NE1/4 SW1/4 SW1/4
SW1/4 SE1/4 SW1/4 NE1/4 SW1/4 SW1/4
S1/2 N1/2 S1/2 S1/2
NW1/4 SW1/4 SW1/4
S1/2 S1/2 S1/2
NW1/4 SW1/4 SW1/4
SE1/4
SW1/4 SW1/4 SW1/4
W1/2 W1/2 SE1/4 SW1/4 SW1/4
W1/2 E1/2 W1/2
SE1/4 SW1/4 SW1/4
SW1/4
SE1/4
Section Line
150'
33'
33'
150'
150'
33'
33'
150'
Section Line
920+00
925+00
930+00
935+00
940+00
945+00
950+00
955+00
960+00
965+00
970+00
975+00
980+00
985+00
990+00
995+00
NE1/4
NW1/4
NE1/4
208th Avenue
T37N - R39W
Sec 22 - T37N - R39W
1/4 Line

Ivan L. Sorbel & Stephanie A. Sorbel

The SW1/4 SW1/4 SW1/4,
the W1/2 W1/2 SE1/4 SW1/4 SW1/4,
the W1/2 E1/2 W1/2 SE1/4 SW1/4 SW1/4,
the S1/2 S1/2 S1/2 NW1/4 SW1/4 SW1/4,
the S1/2 N1/2 S1/2 S1/2 NW1/4 SW1/4 SW1/4,
the S1/2 SW1/4 SW1/4 NE1/4 SW1/4 SW1/4,
the SW1/4 SE1/4 SW1/4 NE1/4 SW1/4 SW1/4,
the S1/2 N1/2 SW1/4 SW1/4 NE1/4 SW1/4 SW1/4
and the S1/2 NW1/4 SE1/4 SW1/4 NE1/4 SW1/4 SW1/4;
all of Section 15 - Township 37 North - Range 39 West
of the 6th P.M.

Steven L. Rous & Maren G. Rous

The SE1/4 of Section 16 - Township 37 North - Range 39 West of the 6th P.M.

Cornelius Schelling & Jean E. Schelling

The SW1/4 of Section 15 - Township 37 North - Range 39 West of the 6th P.M., except the SW1/4 SW1/4 SW1/4, except the W1/2 W1/2 SE1/4 SW1/4 SW1/4, except the W1/2 E1/2 W1/2 SE1/4 SW1/4 SW1/4, except the S1/2 S1/2 S1/2 NW1/4 SW1/4 SW1/4, except the S1/2 N1/2 S1/2 S1/2 NW1/4 SW1/4 SW1/4, except the S1/2 SW1/4 SW1/4 NE1/4 SW1/4 SW1/4, except the SW1/4 SE1/4 SW1/4 NE1/4 SW1/4 SW1/4, except the S1/2 N1/2 SW1/4 SW1/4 NE1/4 SW1/4 SW1/4 and except the S1/2 NW1/4 SE1/4 SW1/4 NE1/4 SW1/4 SW1/4 thereof

Kaitlyn Dawn Rayhill

The SE1/4 of Section 15 - Township 37 North - Range 39 West of the 6th P.M.

Maurice and Donna Nelson Revocable Trust

The NE1/4 of Section 21 - Township 37 North - Range 39 West of the 6th P.M.

Maurice and Donna Nelson Revocable Trust

The NW1/4 of Section 22 - Township 37 North - Range 39 West of the 6th P.M.

Cornelius Schelling & Jean E. Schelling

The NE1/4 of Section 22 - Township 37 North - Range 39 West of the 6th P.M.

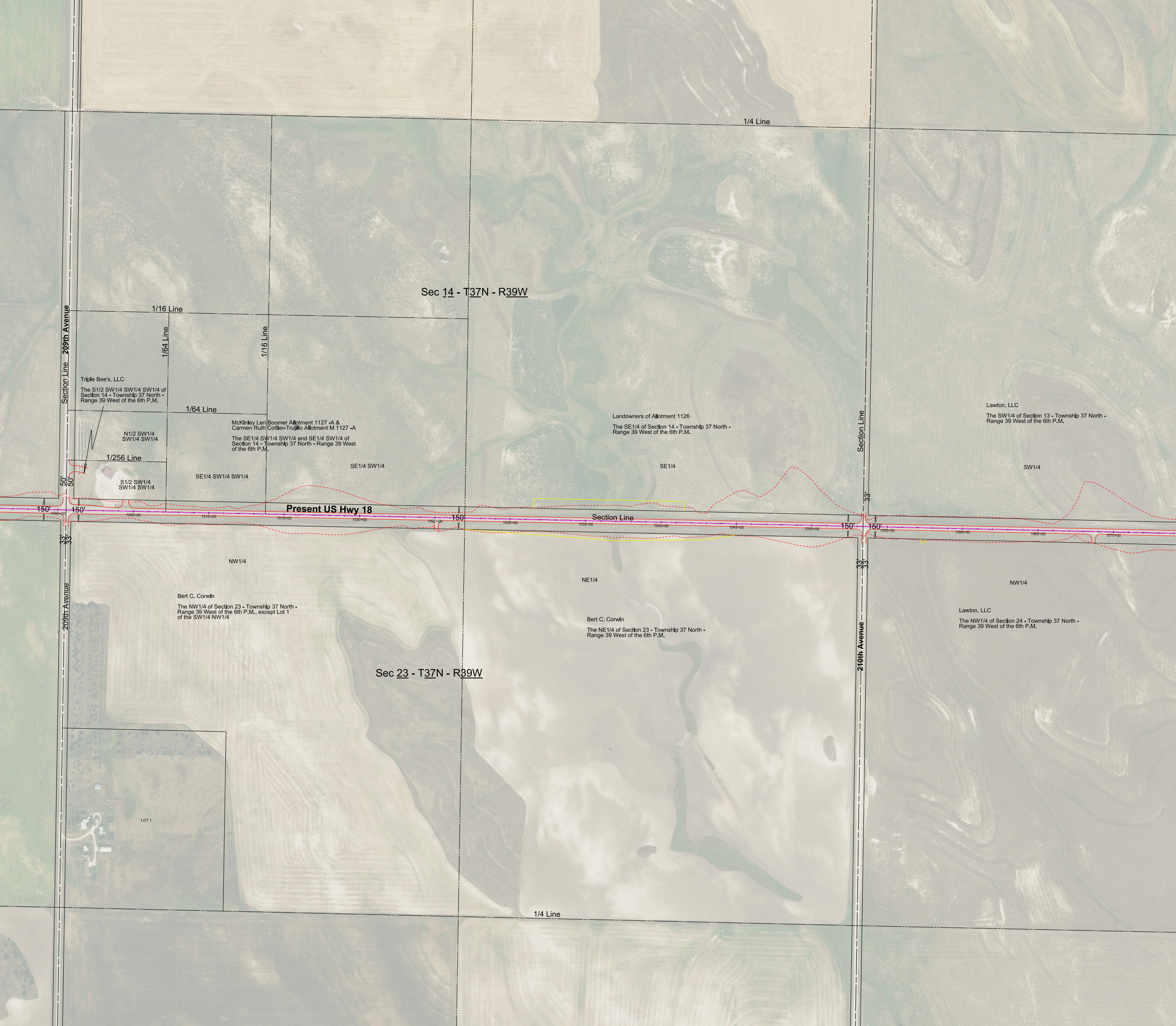
1/4 Line
Sec 14 - T37N - R39W
1/16 Line
209th Avenue
Section Line
1/64 Line
1/16 Line
Triple Bee's, LLC
The S1/2 SW1/4 SW1/4 SW1/4 of Section 14 - Township 37 North - Range 39 West of the 6th P.M.
1/64 Line
McKinley Len Boomer Allotment 1127 -A & Carmen Ruth Cottier-Trujillo Allotment M 1127 -A
The SE1/4 SW1/4 SW1/4 and SE1/4 SW1/4 of Section 14 - Township 37 North - Range 39 West of the 6th P.M.
N1/2 SW1/4 SW1/4 SW1/4
1/256 Line
S1/2 SW1/4 SW1/4 SW1/4
SE1/4 SW1/4 SW1/4
SE1/4 SW1/4
Landowners of Allotment 1126
The SE1/4 of Section 14 - Township 37 North - Range 39 West of the 6th P.M.
SE1/4
Section Line
Lawton, LLC
The SW1/4 of Section 13 - Township 37 North - Range 39 West of the 6th P.M.
SW1/4
50'
50'
150'
150'
Present US Hwy 18
150'
Section Line
33'
150'
150'
33'
33'
1000+00
1005+00
1010+00
1015+00
1020+00
1025+00
1030+00
1035+00
1040+00
1045+00
1050+00
1055+00
1060+00
1065+00
1070+00
33'
33'
NW1/4
NE1/4
NW1/4
Bert C. Corwin
The NW1/4 of Section 23 - Township 37 North - Range 39 West of the 6th P.M., except Lot 1 of the SW1/4 NW1/4
Bert C. Corwin
The NE1/4 of Section 23 - Township 37 North - Range 39 West of the 6th P.M.
Lawton, LLC
The NW1/4 of Section 24 - Township 37 North - Range 39 West of the 6th P.M.
209th Avenue
210th Avenue
Sec 23 - T37N - R39W
LOT 1
1/4 Line

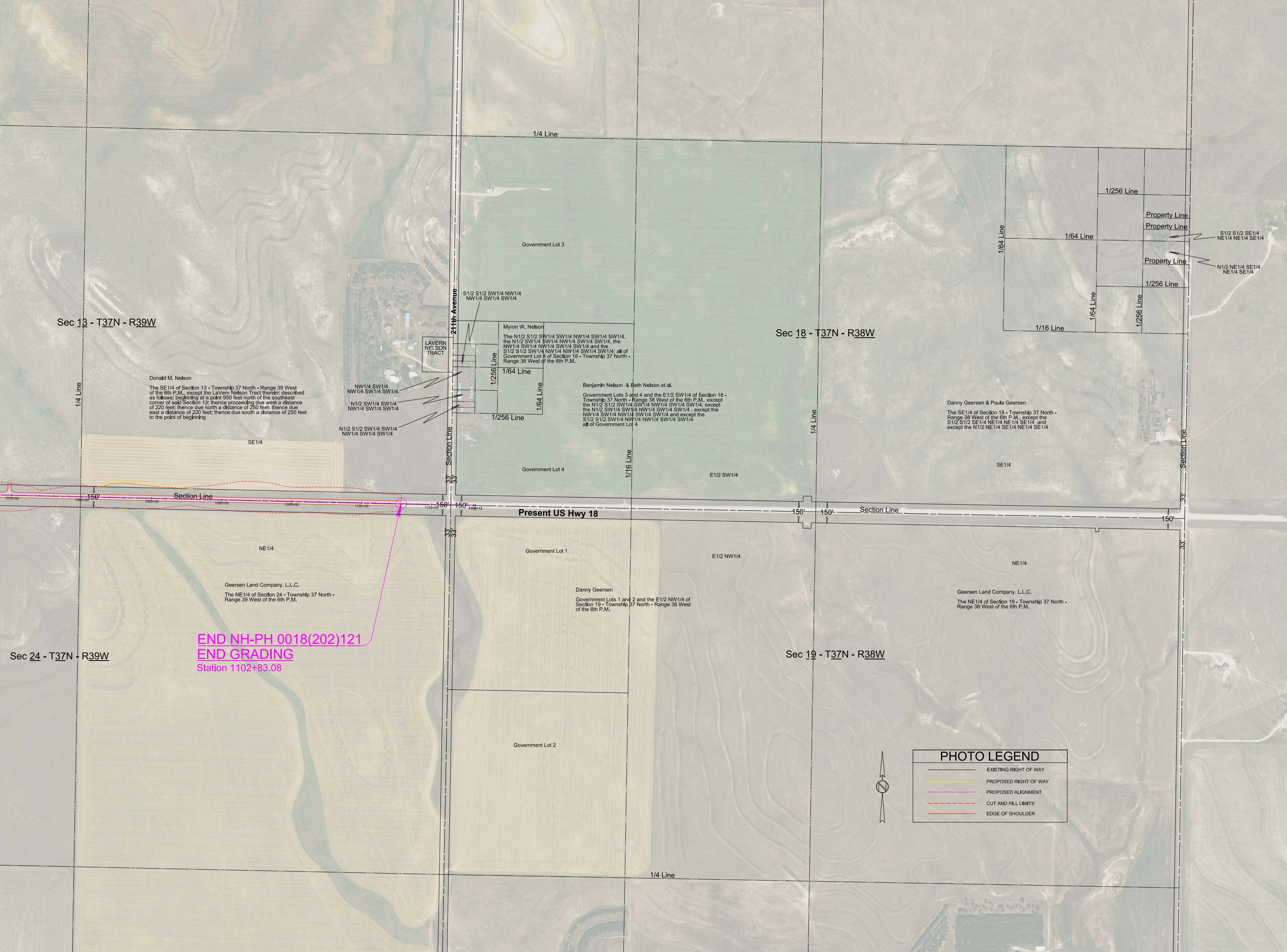
Sec 13 - T37N - R39W
Sec 18 - T37N - R38W
Sec 24 - T37N - R39W
Sec 19 - T37N - R38W
1/4 Line
1/4 Line
1/4 Line
1/4 Line
1/16 Line
1/16 Line
1/64 Line
1/64 Line
1/64 Line
1/64 Line
1/256 Line
1/256 Line
1/256 Line
1/256 Line
1/256 Line
1/256 Line
Property Line
Property Line
Property Line
Section Line
Section Line
Section Line
Section Line
211th Avenue
Present US Hwy 18
Government Lot 1
Government Lot 2
Government Lot 3
Government Lot 4
SE1/4
SE1/4
NE1/4
NE1/4
E1/2 SW1/4
E1/2 NW1/4
LAVERN NELSON TRACT
S1/2 S1/2 SW1/4 NW1/4 NW1/4 SW1/4 SW1/4
NW1/4 SW1/4 NW1/4 SW1/4 SW1/4
N1/2 SW1/4 SW1/4 NW1/4 SW1/4 SW1/4
N1/2 S1/2 SW1/4 SW1/4 NW1/4 SW1/4 SW1/4
S1/2 S1/2 SE1/4 NE1/4 NE1/4 SE1/4
N1/2 NE1/4 SE1/4 NE1/4 SE1/4
150'
150'
150'
150'
150'
150'
150'
33'
33'
33'
33'
33'
33'
33'
1075+00
1080+00
1085+00
1090+00
1095+00
1100+00
1105+00
1108+13

Donald M. Nelson

The SE1/4 of Section 13 - Township 37 North - Range 39 West of the 6th P.M., except the LaVern Nelson Tract therein; described as follows; beginning at a point 950 feet north of the southeast corner of said Section 13; thence proceeding due west a distance of 220 feet; thence due north a distance of 250 feet; thence due east a distance of 220 feet; thence due south a distance of 250 feet to the point of beginning

Myron W. Nelson

The N1/2 S1/2 SW1/4 SW1/4 NW1/4 SW1/4 SW1/4, the N1/2 SW1/4 SW1/4 NW1/4 SW1/4 SW1/4, the NW1/4 SW1/4 NW1/4 SW1/4 SW1/4 and the S1/2 S1/2 SW1/4 NW1/4 NW1/4 SW1/4 SW1/4; all of Government Lot 4 of Section 18 - Township 37 North - Range 38 West of the 6th P.M.

Benjamin Nelson & Beth Nelson et al.

Government Lots 3 and 4 and the E1/2 SW1/4 of Section 18 - Township 37 North - Range 38 West of the 6th P.M., except the N1/2 S1/2 SW1/4 SW1/4 NW1/4 SW1/4 SW1/4, except the N1/2 SW1/4 SW1/4 NW1/4 SW1/4 SW1/4 , except the NW1/4 SW1/4 NW1/4 SW1/4 SW1/4 and except the S1/2 S1/2 SW1/4 NW1/4 NW1/4 SW1/4 SW1/4 all of Government Lot 4

Danny Geersen & Paula Geersen

The SE1/4 of Section 18 - Township 37 North - Range 38 West of the 6th P.M., except the S1/2 S1/2 SE1/4 NE1/4 NE1/4 SE1/4 and except the N1/2 NE1/4 SE1/4 NE1/4 SE1/4

Geersen Land Company, L.L.C.

The NE1/4 of Section 24 - Township 37 North - Range 39 West of the 6th P.M.

Danny Geersen

Government Lots 1 and 2 and the E1/2 NW1/4 of Section 19 - Township 37 North - Range 38 West of the 6th P.M.

Geersen Land Company, L.L.C.

The NE1/4 of Section 19 - Township 37 North - Range 38 West of the 6th P.M.

END NH-PH 0018(202)121
END GRADING
Station 1102+83.08

PHOTO LEGEND

―	EXISTING RIGHT OF WAY
―	PROPOSED RIGHT OF WAY
―	PROPOSED ALIGNMENT
- - -	CUT AND FILL LIMITS
―	EDGE OF SHOULDER