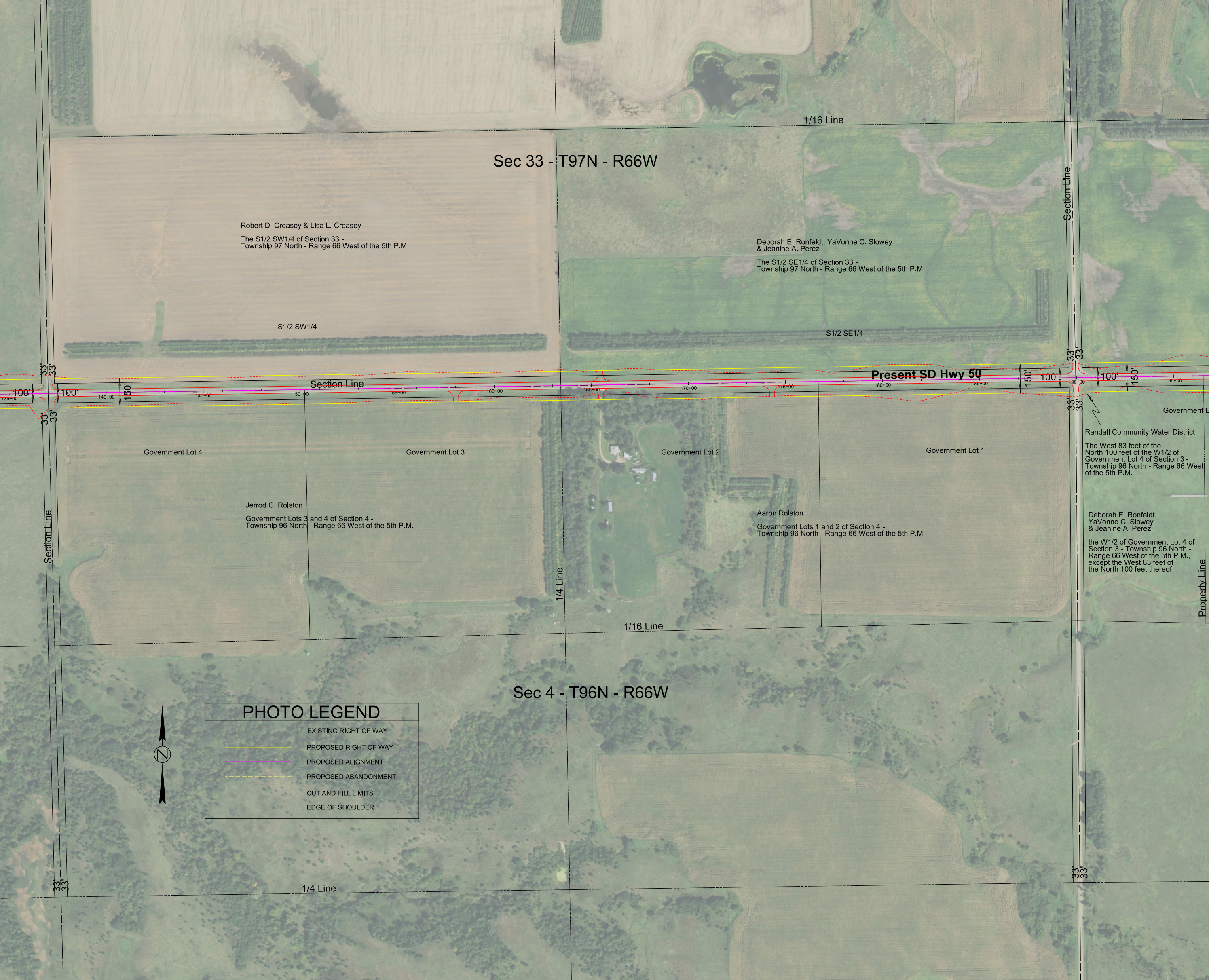
1/16 Line
Sec 33 - T97N - R66W
Section Line
Robert D. Creasey & Lisa L. Creasey
The S1/2 SW1/4 of Section 33 - Township 97 North - Range 66 West of the 5th P.M.
Deborah E. Ronfeldt, YaVonne C. Slowey & Jeanine A. Perez
The S1/2 SE1/4 of Section 33 - Township 97 North - Range 66 West of the 5th P.M.
S1/2 SW1/4
S1/2 SE1/4
33'
33'
Present SD Hwy 50
Section Line
100'
100'
150'
150'
100'
100'
150'
135+00
140+00
145+00
150+00
155+00
160+00
165+00
170+00
175+00
180+00
185+00
190+00
195+00
33'
33'
Government L
Randall Community Water District
The West 83 feet of the North 100 feet of the W1/2 of Government Lot 4 of Section 3 - Township 96 North - Range 66 West of the 5th P.M.
Government Lot 4
Government Lot 3
Government Lot 2
Government Lot 1
Jerrod C. Rolston
Government Lots 3 and 4 of Section 4 - Township 96 North - Range 66 West of the 5th P.M.
Aaron Rolston
Government Lots 1 and 2 of Section 4 - Township 96 North - Range 66 West of the 5th P.M.
Deborah E. Ronfeldt, YaVonne C. Slowey & Jeanine A. Perez
the W1/2 of Government Lot 4 of Section 3 - Township 96 North - Range 66 West of the 5th P.M., except the West 83 feet of the North 100 feet thereof
Section Line
1/4 Line
Property Line
1/16 Line
Sec 4 - T96N - R66W
N
PHOTO LEGEND
EXISTING RIGHT OF WAY
PROPOSED RIGHT OF WAY
PROPOSED ALIGNMENT
PROPOSED ABANDONMENT
CUT AND FILL LIMITS
EDGE OF SHOULDER
33'
33'
33'
33'
1/4 Line

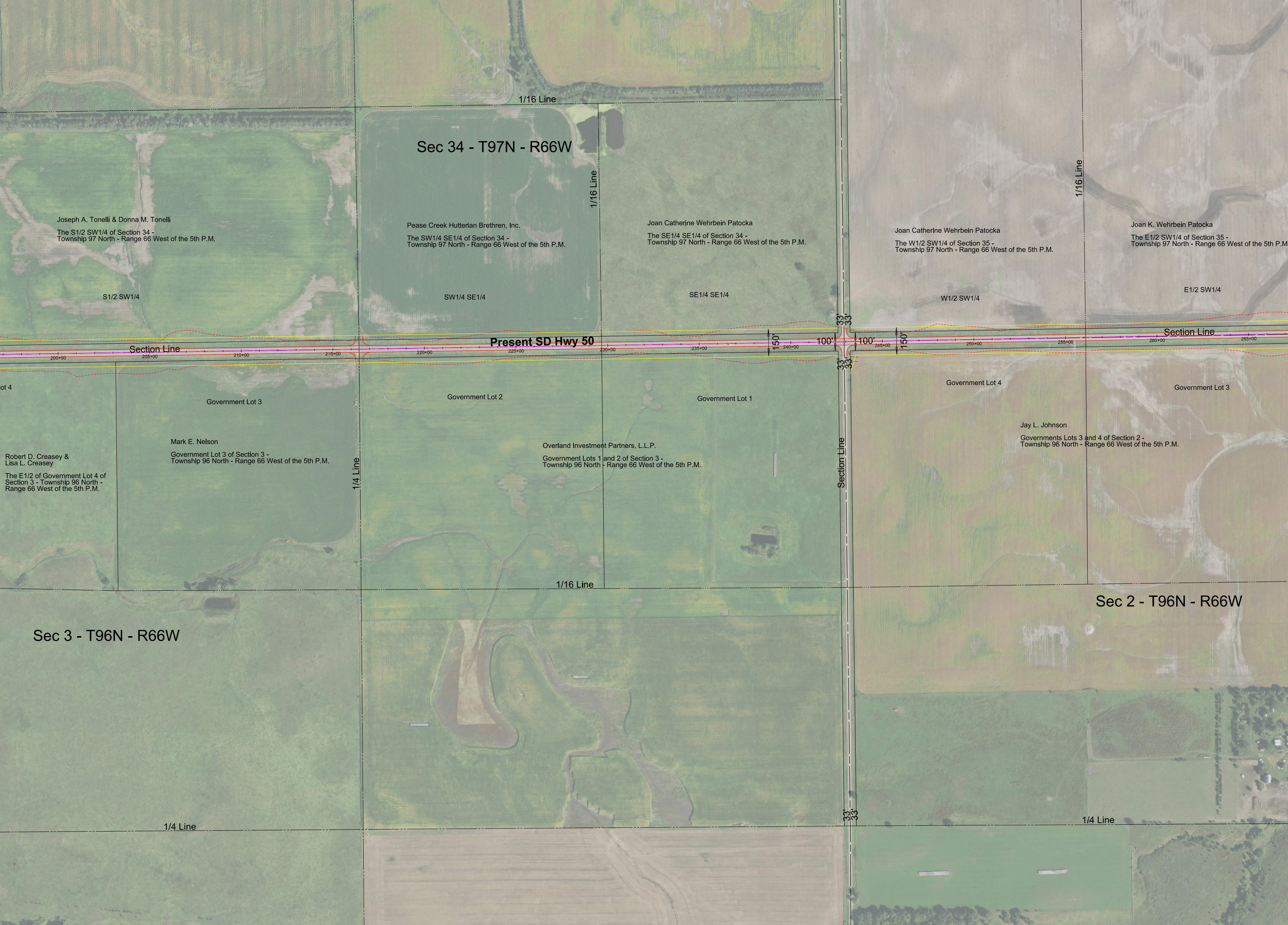
1/16 Line
Sec 34 - T97N - R66W
1/16 Line
1/16 Line
Joseph A. Tonelli & Donna M. Tonelli
The S1/2 SW1/4 of Section 34 - Township 97 North - Range 66 West of the 5th P.M.
Pease Creek Hutterian Brethren, Inc.
The SW1/4 SE1/4 of Section 34 - Township 97 North - Range 66 West of the 5th P.M.
Joan Catherine Wehrbein Patocka
The SE1/4 SE1/4 of Section 34 - Township 97 North - Range 66 West of the 5th P.M.
Joan Catherine Wehrbein Patocka
The W1/2 SW1/4 of Section 35 - Township 97 North - Range 66 West of the 5th P.M.
Joan K. Wehrbein Patocka
The E1/2 SW1/4 of Section 35 - Township 97 North - Range 66 West of the 5th P.M
S1/2 SW1/4
SW1/4 SE1/4
SE1/4 SE1/4
W1/2 SW1/4
E1/2 SW1/4
33'
33'
Present SD Hwy 50
Section Line
Section Line
150'
100'
100'
150'
200+00
205+00
210+00
215+00
220+00
225+00
230+00
235+00
240+00
245+00
250+00
255+00
260+00
265+00
33'
33'
ot 4
Government Lot 3
Government Lot 2
Government Lot 1
Government Lot 4
Government Lot 3
Jay L. Johnson
Governments Lots 3 and 4 of Section 2 - Township 96 North - Range 66 West of the 5th P.M.
Mark E. Nelson
Government Lot 3 of Section 3 - Township 96 North - Range 66 West of the 5th P.M.
Overland Investment Partners, L.L.P.
Government Lots 1 and 2 of Section 3 - Township 96 North - Range 66 West of the 5th P.M.
Robert D. Creasey & Lisa L. Creasey
The E1/2 of Government Lot 4 of Section 3 - Township 96 North - Range 66 West of the 5th P.M.
1/4 Line
Section Line
1/16 Line
Sec 2 - T96N - R66W
Sec 3 - T96N - R66W
33'
33'
1/4 Line
1/4 Line

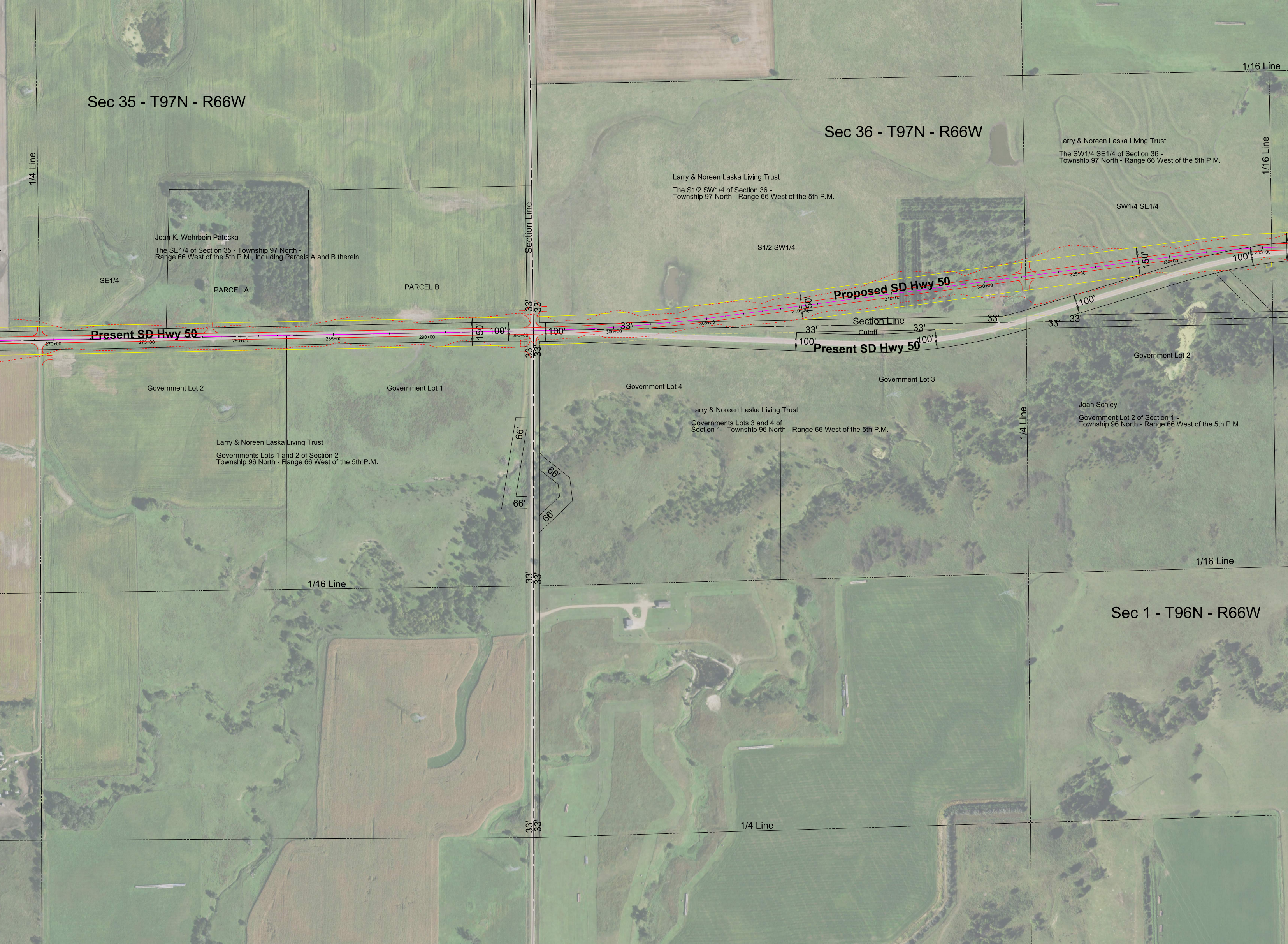
Sec 35 - T97N - R66W
Sec 36 - T97N - R66W
Sec 1 - T96N - R66W
1/16 Line
1/16 Line
1/4 Line
Section Line
Joan K. Wehrbein Patocka
The SE1/4 of Section 35 - Township 97 North - Range 66 West of the 5th P.M., including Parcels A and B therein
SE1/4
PARCEL A
PARCEL B
Larry & Noreen Laska Living Trust
The S1/2 SW1/4 of Section 36 - Township 97 North - Range 66 West of the 5th P.M.
S1/2 SW1/4
Larry & Noreen Laska Living Trust
The SW1/4 SE1/4 of Section 36 - Township 97 North - Range 66 West of the 5th P.M.
SW1/4 SE1/4
1/16 Line
Proposed SD Hwy 50
Present SD Hwy 50
Present SD Hwy 50
270+00
275+00
280+00
285+00
290+00
295+00
300+00
305+00
310+00
315+00
320+00
325+00
330+00
335+00
150'
100'
100'
33'
33'
33'
33'
150'
150'
100'
100'
33'
33'
33'
Section Line
33'
Cutoff
33'
100'
100'
Government Lot 2
Government Lot 1
Government Lot 4
Government Lot 3
Government Lot 2
Larry & Noreen Laska Living Trust
Governments Lots 1 and 2 of Section 2 - Township 96 North - Range 66 West of the 5th P.M.
Larry & Noreen Laska Living Trust
Governments Lots 3 and 4 of Section 1 - Township 96 North - Range 66 West of the 5th P.M.
Joan Schley
Government Lot 2 of Section 1 - Township 96 North - Range 66 West of the 5th P.M.
1/4 Line
66'
66'
66'
66'
1/16 Line
1/16 Line
33'
33'
33'
33'
1/4 Line

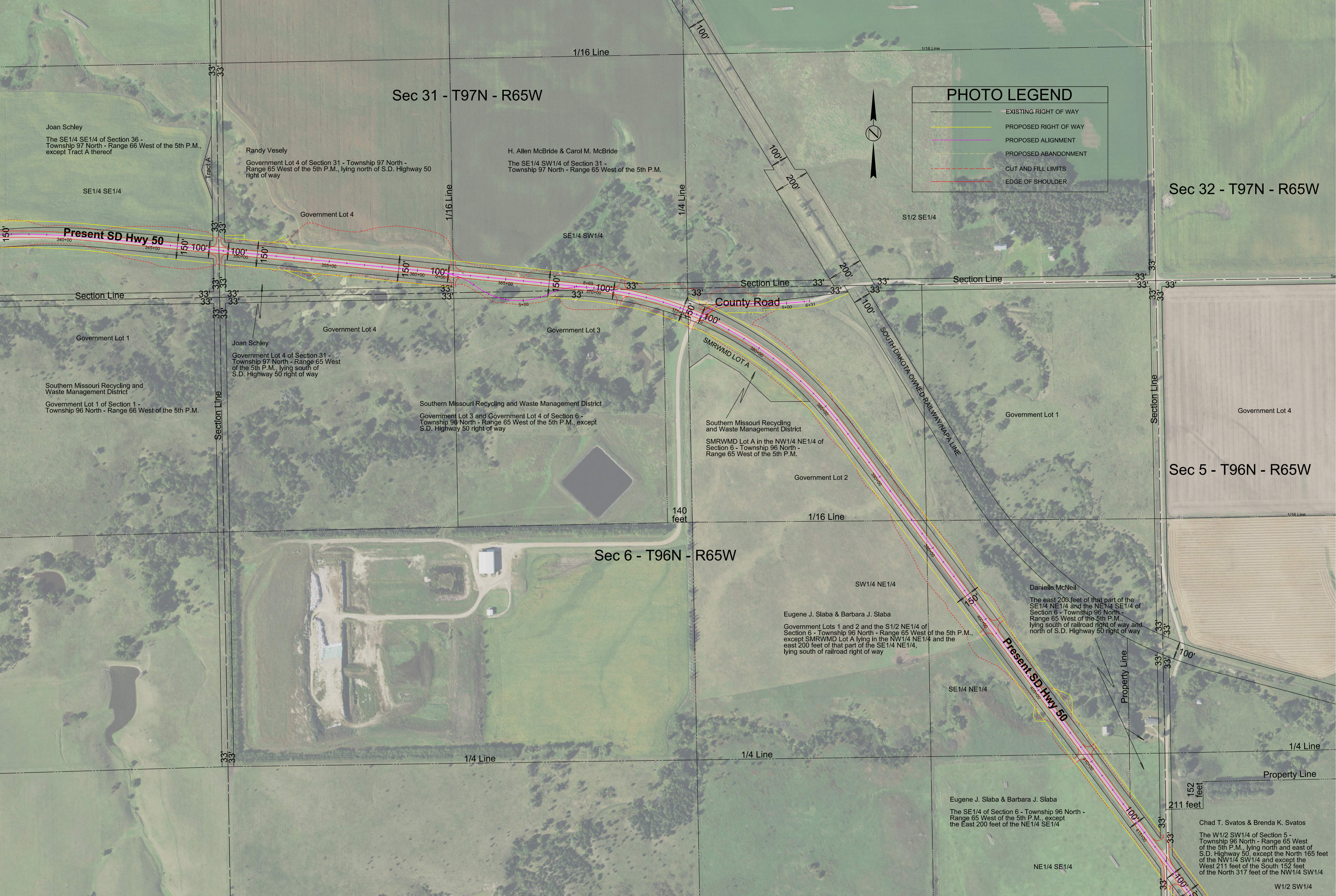
PHOTO LEGEND
EXISTING RIGHT OF WAY
PROPOSED RIGHT OF WAY
PROPOSED ALIGNMENT
PROPOSED ABANDONMENT
CUT AND FILL LIMITS
EDGE OF SHOULDER
Sec 31 - T97N - R65W
Sec 32 - T97N - R65W
Sec 5 - T96N - R65W
Sec 6 - T96N - R65W
1/16 Line
1/16 Line
1/4 Line
Section Line
Section Line
Section Line
Section Line
Section Line
1/16 Line
1/4 Line
1/4 Line
1/16 Line
1/16 Line
Property Line
Property Line
Present SD Hwy 50
Present SD Hwy 50
County Road
SOUTH DAKOTA OWNED RAILWAY/NAPA LINE
Tract A
Joan Schley
The SE1/4 SE1/4 of Section 36 - Township 97 North - Range 66 West of the 5th P.M., except Tract A thereof
SE1/4 SE1/4
Randy Vesely
Government Lot 4 of Section 31 - Township 97 North - Range 65 West of the 5th P.M., lying north of S.D. Highway 50 right of way
Government Lot 4
H. Allen McBride & Carol M. McBride
The SE1/4 SW1/4 of Section 31 - Township 97 North - Range 65 West of the 5th P.M.
SE1/4 SW1/4
S1/2 SE1/4
Government Lot 1
Joan Schley
Government Lot 4 of Section 31 - Township 97 North - Range 65 West of the 5th P.M., lying south of S.D. Highway 50 right of way
Government Lot 4
Government Lot 3
Southern Missouri Recycling and Waste Management District
Government Lot 1 of Section 1 - Township 96 North - Range 66 West of the 5th P.M.
Southern Missouri Recycling and Waste Management District
Government Lot 3 and Government Lot 4 of Section 6 - Township 96 North - Range 65 West of the 5th P.M., except S.D. Highway 50 right of way
SMRWMD LOT A
Southern Missouri Recycling and Waste Management District
SMRWMD Lot A in the NW1/4 NE1/4 of Section 6 - Township 96 North - Range 65 West of the 5th P.M.
Government Lot 2
Government Lot 1
Government Lot 4
140 feet
SW1/4 NE1/4
Eugene J. Slaba & Barbara J. Slaba
Government Lots 1 and 2 and the S1/2 NE1/4 of Section 6 - Township 96 North - Range 65 West of the 5th P.M., except SMRWMD Lot A lying in the NW1/4 NE1/4 and the east 200 feet of that part of the SE1/4 NE1/4, lying south of railroad right of way
Danielle McNeil
The east 200 feet of that part of the SE1/4 NE1/4 and the NE1/4 SE1/4 of Section 6 - Township 96 North - Range 65 West of the 5th P.M., lying south of railroad right of way and north of S.D. Highway 50 right of way
SE1/4 NE1/4
Eugene J. Slaba & Barbara J. Slaba
The SE1/4 of Section 6 - Township 96 North - Range 65 West of the 5th P.M., except the East 200 feet of the NE1/4 SE1/4
NE1/4 SE1/4
Chad T. Svatos & Brenda K. Svatos
The W1/2 SW1/4 of Section 5 - Township 96 North - Range 65 West of the 5th P.M., lying north and east of S.D. Highway 50, except the North 165 feet of the NW1/4 SW1/4 and except the West 211 feet of the South 152 feet of the North 317 feet of the NW1/4 SW1/4
W1/2 SW1/4
152 feet
211 feet
150'
100'
200'
33'
340+00
345+00
350+00
355+00
360+00
365+00
370+00
375+00
380+00
385+00
390+00
395+00
400+00
405+00
410+00
415+00
0+00
5+00
8+69
6+31