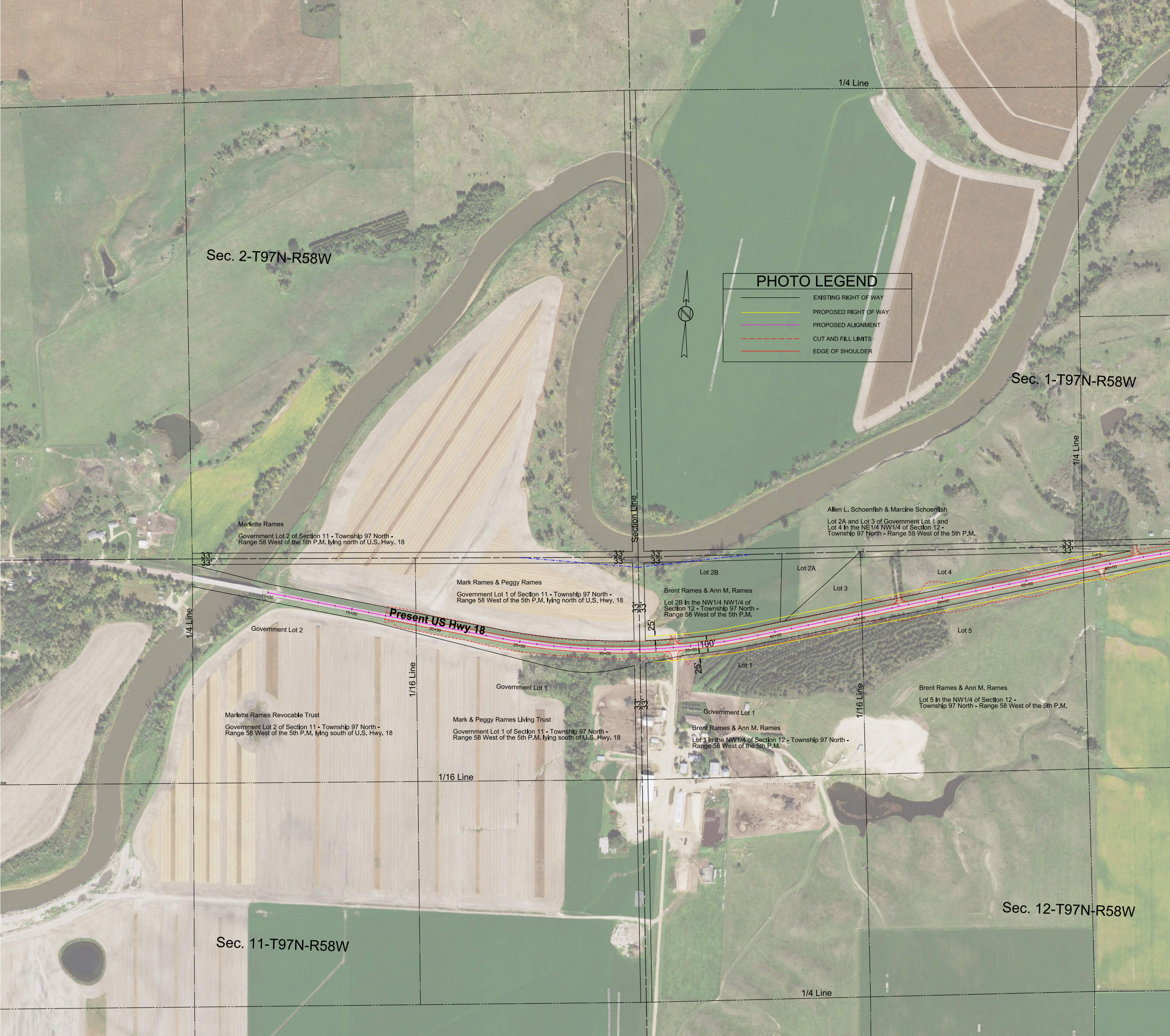
1/4 Line
Sec. 2-T97N-R58W
PHOTO LEGEND
EXISTING RIGHT OF WAY
PROPOSED RIGHT OF WAY
PROPOSED ALIGNMENT
CUT AND FILL LIMITS
EDGE OF SHOULDER
Sec. 1-T97N-R58W
1/4 Line
Section Line
Allen L. Schoenfish & Marcine Schoenfish
Lot 2A and Lot 3 of Government Lot 1 and
Lot 4 In the NE1/4 NW1/4 of Section 12 -
Township 97 North - Range 58 West of the 5th P.M.
Marlette Rames
Government Lot 2 of Section 11 - Township 97 North -
Range 58 West of the 5th P.M. lying north of U.S. Hwy. 18
33'
33'
33'
33'
33'
33'
33'
33'
Lot 2B
Lot 2A
Lot 3
Lot 4
Lot 6
Mark Rames & Peggy Rames
Government Lot 1 of Section 11 - Township 97 North -
Range 58 West of the 5th P.M. lying north of U.S. Hwy. 18
Brent Rames & Ann M. Rames
Lot 2B In the NW1/4 NW1/4 of
Section 12 - Township 97 North -
Range 58 West of the 5th P.M.
33'
33'
10+00
15+00
Present US Hwy 18
20+00
25+00
30+00
35+00
40+00
45+00
50+00
55+00
60+00
25'
100'
25'
1/4 Line
Government Lot 2
Lot 5
Lot 1
1/16 Line
Government Lot 1
1/16 Line
Brent Rames & Ann M. Rames
Lot 5 In the NW1/4 of Section 12 -
Township 97 North - Range 58 West of the 5th P.M.
33'
33'
Government Lot 1
Marlette Rames Revocable Trust
Government Lot 2 of Section 11 - Township 97 North -
Range 58 West of the 5th P.M. lying south of U.S. Hwy. 18
Mark & Peggy Rames Living Trust
Government Lot 1 of Section 11 - Township 97 North -
Range 58 West of the 5th P.M. lying south of U.S. Hwy. 18
Brent Rames & Ann M. Rames
Lot 1 in the NW1/4 of Section 12 - Township 97 North -
Range 58 West of the 5th P.M.
1/16 Line
Sec. 12-T97N-R58W
Sec. 11-T97N-R58W
1/4 Line

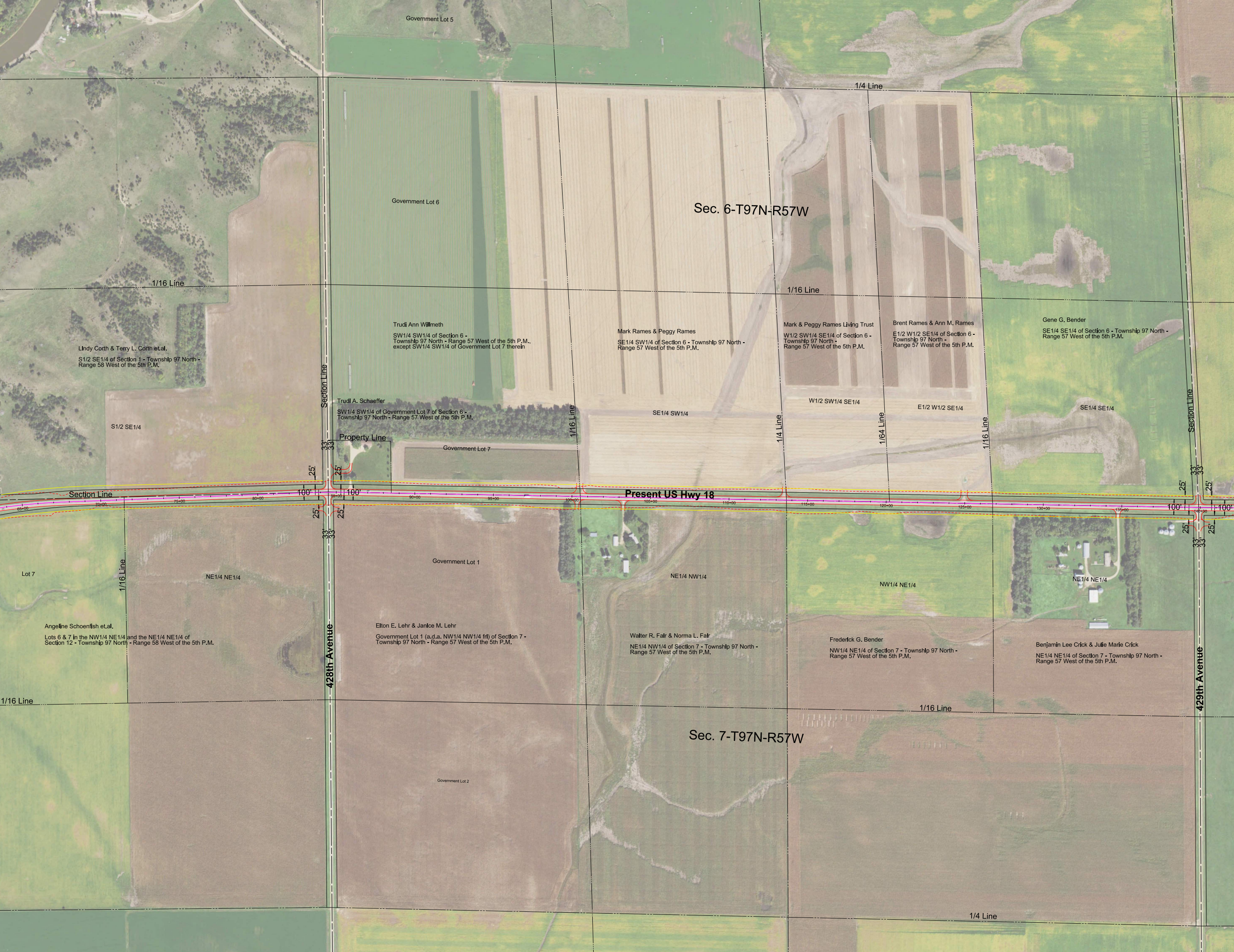
Government Lot 5
1/4 Line
Sec. 6-T97N-R57W
Government Lot 6
1/16 Line
1/16 Line
Lindy Corth & Terry L. Corth et.al.
S1/2 SE1/4 of Section 1 - Township 97 North - Range 58 West of the 5th P.M.
Trudi Ann Willmeth
SW1/4 SW1/4 of Section 6 - Township 97 North - Range 57 West of the 5th P.M., except SW1/4 SW1/4 of Government Lot 7 therein
Mark Rames & Peggy Rames
SE1/4 SW1/4 of Section 6 - Township 97 North - Range 57 West of the 5th P.M.
Mark & Peggy Rames Living Trust
W1/2 SW1/4 SE1/4 of Section 6 - Township 97 North - Range 57 West of the 5th P.M.
Brent Rames & Ann M. Rames
E1/2 W1/2 SE1/4 of Section 6 - Township 97 North - Range 57 West of the 5th P.M.
Gene G. Bender
SE1/4 SE1/4 of Section 6 - Township 97 North - Range 57 West of the 5th P.M.
Section Line
Trudi A. Schaeffer
SW1/4 SW1/4 of Government Lot 7 of Section 6 - Township 97 North - Range 57 West of the 5th P.M.
S1/2 SE1/4
Property Line
Government Lot 7
1/16 Line
SE1/4 SW1/4
1/4 Line
W1/2 SW1/4 SE1/4
1/64 Line
E1/2 W1/2 SE1/4
1/16 Line
SE1/4 SE1/4
Section Line
Section Line
Present US Hwy 18
33'
33'
25'
25'
100'
100'
25'
25'
33'
33'
65+00
70+00
75+00
80+00
85+00
90+00
95+00
100+00
105+00
110+00
115+00
120+00
125+00
130+00
135+00
140+00
Lot 7
1/16 Line
NE1/4 NE1/4
Government Lot 1
NE1/4 NW1/4
NW1/4 NE1/4
NE1/4 NE1/4
Angeline Schoenfish et.al.
Lots 6 & 7 in the NW1/4 NE1/4 and the NE1/4 NE1/4 of Section 12 - Township 97 North - Range 58 West of the 5th P.M.
428th Avenue
Elton E. Lehr & Janice M. Lehr
Government Lot 1 (a.d.a. NW1/4 NW1/4 frl) of Section 7 - Township 97 North - Range 57 West of the 5th P.M.
Walter R. Fair & Norma L. Fair
NE1/4 NW1/4 of Section 7 - Township 97 North - Range 57 West of the 5th P.M.
Frederick G. Bender
NW1/4 NE1/4 of Section 7 - Township 97 North - Range 57 West of the 5th P.M.
Benjamin Lee Crick & Julie Marie Crick
NE1/4 NE1/4 of Section 7 - Township 97 North - Range 57 West of the 5th P.M.
429th Avenue
1/16 Line
1/16 Line
Sec. 7-T97N-R57W
Government Lot 2
1/4 Line

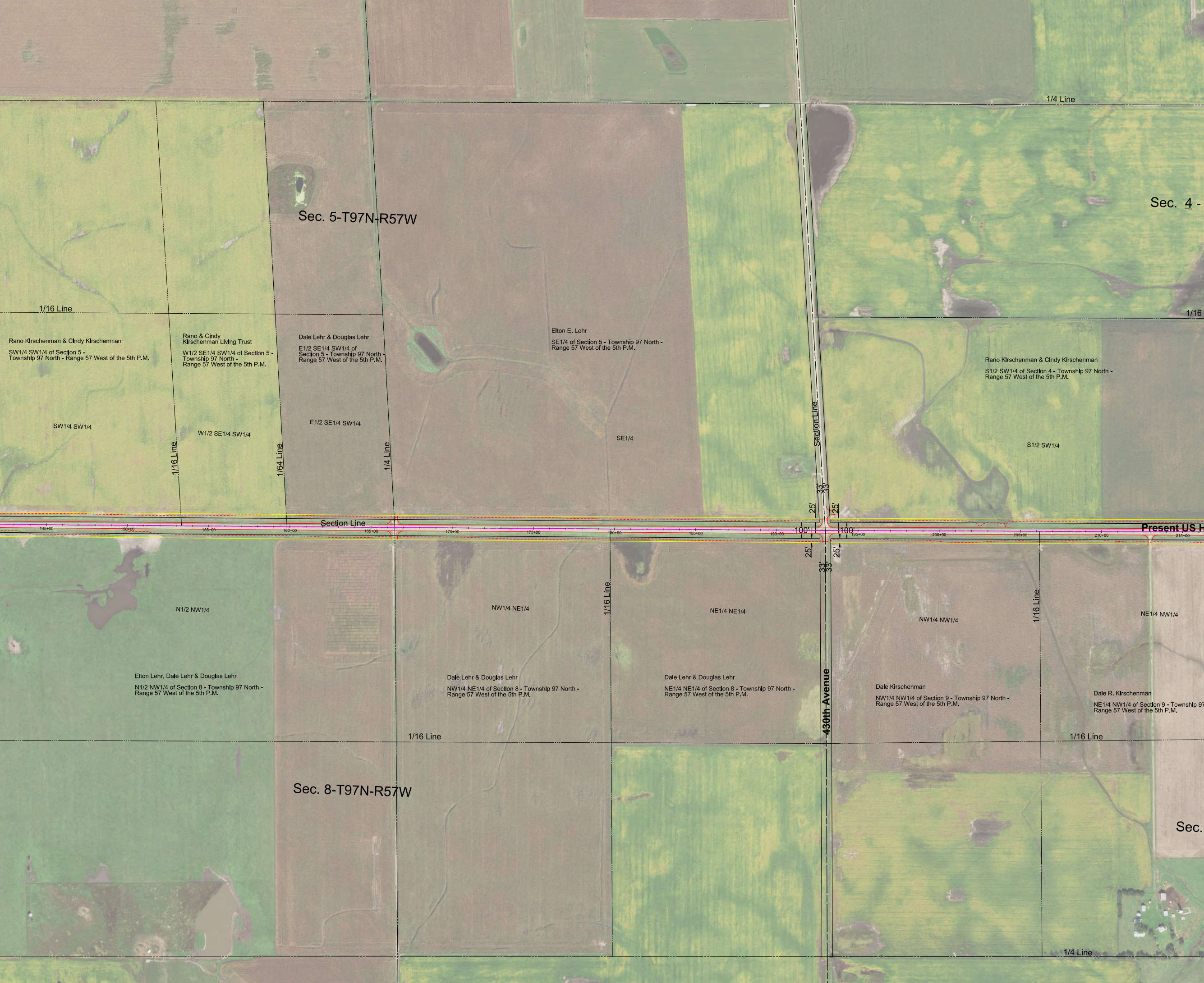
1/4 Line
Sec. 5-T97N-R57W
Sec. 4 -
1/16 Line
1/16
Rano Kirschenman & Cindy Kirschenman
SW1/4 SW1/4 of Section 5 - Township 97 North - Range 57 West of the 5th P.M.
Rano & Cindy Kirschenman Living Trust
W1/2 SE1/4 SW1/4 of Section 5 - Township 97 North - Range 57 West of the 5th P.M.
Dale Lehr & Douglas Lehr
E1/2 SE1/4 SW1/4 of Section 5 - Township 97 North - Range 57 West of the 5th P.M.
Elton E. Lehr
SE1/4 of Section 5 - Township 97 North - Range 57 West of the 5th P.M.
Rano Kirschenman & Cindy Kirschenman
S1/2 SW1/4 of Section 4 - Township 97 North - Range 57 West of the 5th P.M.
SW1/4 SW1/4
W1/2 SE1/4 SW1/4
E1/2 SE1/4 SW1/4
SE1/4
S1/2 SW1/4
1/16 Line
1/64 Line
1/4 Line
Section Line
33'
33'
25'
25'
Section Line
145+00
150+00
155+00
160+00
165+00
170+00
175+00
180+00
185+00
190+00
100'
100'
195+00
200+00
205+00
210+00
215+00
Present US H
25'
25'
33'
33'
N1/2 NW1/4
NW1/4 NE1/4
1/16 Line
NE1/4 NE1/4
NW1/4 NW1/4
1/16 Line
NE1/4 NW1/4
Elton Lehr, Dale Lehr & Douglas Lehr
N1/2 NW1/4 of Section 8 - Township 97 North - Range 57 West of the 5th P.M.
Dale Lehr & Douglas Lehr
NW1/4 NE1/4 of Section 8 - Township 97 North - Range 57 West of the 5th P.M.
Dale Lehr & Douglas Lehr
NE1/4 NE1/4 of Section 8 - Township 97 North - Range 57 West of the 5th P.M.
430th Avenue
Dale Kirschenman
NW1/4 NW1/4 of Section 9 - Township 97 North - Range 57 West of the 5th P.M.
Dale R. Kirschenman
NE1/4 NW1/4 of Section 9 - Township 97
Range 57 West of the 5th P.M.
1/16 Line
1/16 Line
Sec. 8-T97N-R57W
Sec.
1/4 Line

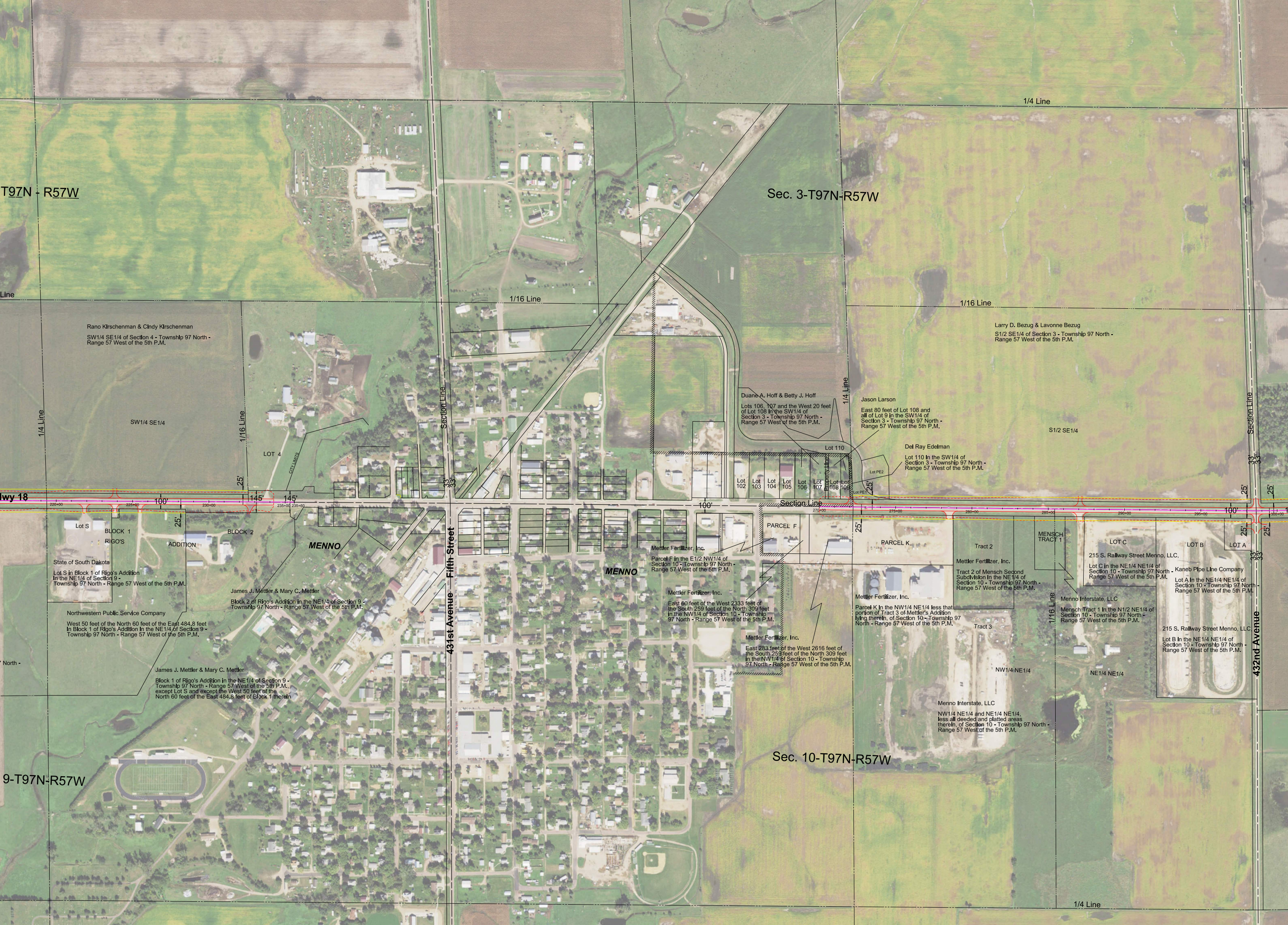
T97N - R57W
Sec. 3-T97N-R57W
1/4 Line
1/16 Line
Line
1/16 Line
Larry D. Bezug & Lavonne Bezug
S1/2 SE1/4 of Section 3 - Township 97 North - Range 57 West of the 5th P.M.
Rano Kirschenman & Cindy Kirschenman
SW1/4 SE1/4 of Section 4 - Township 97 North - Range 57 West of the 5th P.M.
1/4 Line
1/16 Line
SW1/4 SE1/4
LOT 4
CITY LIMITS
Section Line
33'
33'
Duane A. Hoff & Betty J. Hoff
Lots 106, 107 and the West 20 feet of Lot 108 in the SW1/4 of Section 3 - Township 97 North - Range 57 West of the 5th P.M.
1/4 Line
Jason Larson
East 80 feet of Lot 108 and all of Lot 9 in the SW1/4 of Section 3 - Township 97 North - Range 57 West of the 5th P.M.
Del Ray Edelman
Lot 110 in the SW1/4 of Section 3 - Township 97 North - Range 57 West of the 5th P.M.
S1/2 SE1/4
Section Line
Lot 110
Lot PE2
Lot PE1
Lot 102
Lot 103
Lot 104
Lot 105
Lot 106
Lot 107
Property Line
Lot 108
Lot 109
Hwy 18
25'
145'
145'
100'
100'
100'
Section Line
220+00
225+00
230+00
235+00 235+60
270+00
275+00
280+00
285+00
290+00
295+00
300+00
25'
25'
25'
25'
25'
25'
33'
33'
Lot S
BLOCK 1
RIGO'S
ADDITION
BLOCK 2
MENNO
MENNO
431st Avenue
Fifth Street
State of South Dakota
Lot S in Block 1 of Rigo's Addition in the NE1/4 of Section 9 - Township 97 North - Range 57 West of the 5th P.M.
James J. Mettler & Mary C. Mettler
Block 2 of Rigo's Addition in the NE1/4 of Section 9 - Township 97 North - Range 57 West of the 5th P.M.
Northwestern Public Service Company
West 50 feet of the North 60 feet of the East 484.8 feet in Block 1 of Rigo's Addition in the NE1/4 of Section 9 - Township 97 North - Range 57 West of the 5th P.M.
7 North -
James J. Mettler & Mary C. Mettler
Block 1 of Rigo's Addition in the NE1/4 of Section 9 - Township 97 North - Range 57 West of the 5th P.M., except Lot S and except the West 50 feet of the North 60 feet of the East 484.8 feet of Block 1 therein
PARCEL F
Mettler Fertilizer, Inc.
Parcel F in the E1/2 NW1/4 of Section 10 - Township 97 North - Range 57 West of the 5th P.M.
Mettler Fertilizer, Inc.
East 60 feet of the West 2333 feet of the South 259 feet of the North 309 feet in the NW1/4 of Section 10 - Township 97 North - Range 57 West of the 5th P.M.
Mettler Fertilizer, Inc.
East 283 feet of the West 2616 feet of the South 259 feet of the North 309 feet in the NW1/4 of Section 10 - Township 97 North - Range 57 West of the 5th P.M.
PARCEL K
Mettler Fertilizer, Inc.
Parcel K in the NW1/4 NE1/4 less that portion of Tract 3 of Mettler's Addition lying therein, of Section 10 - Township 97 North - Range 57 West of the 5th P.M.
Tract 2
Mettler Fertilizer, Inc.
Tract 2 of Mensch Second Subdivision in the NE1/4 of Section 10 - Township 97 North - Range 57 West of the 5th P.M.
Tract 3
MENSCH TRACT 1
1/16 Line
Menno Interstate, LLC
Mensch Tract 1 in the N1/2 NE1/4 of Section 10 - Township 97 North - Range 57 West of the 5th P.M.
LOT C
215 S. Railway Street Menno, LLC,
Lot C in the NE1/4 NE1/4 of Section 10 - Township 97 North - Range 57 West of the 5th P.M.
LOT B
LOT A
Kaneb Pipe Line Company
Lot A in the NE1/4 NE1/4 of Section 10 - Township 97 North - Range 57 West of the 5th P.M.
215 S. Railway Street Menno, LLC,
Lot B in the NE1/4 NE1/4 of Section 10 - Township 97 North - Range 57 West of the 5th P.M.
432nd Avenue
Section Line
NW1/4 NE1/4
NE1/4 NE1/4
Menno Interstate, LLC
NW1/4 NE1/4 and NE1/4 NE1/4, less all deeded and platted areas therein, of Section 10 - Township 97 North - Range 57 West of the 5th P.M.
Sec. 10-T97N-R57W
9-T97N-R57W
1/4 Line

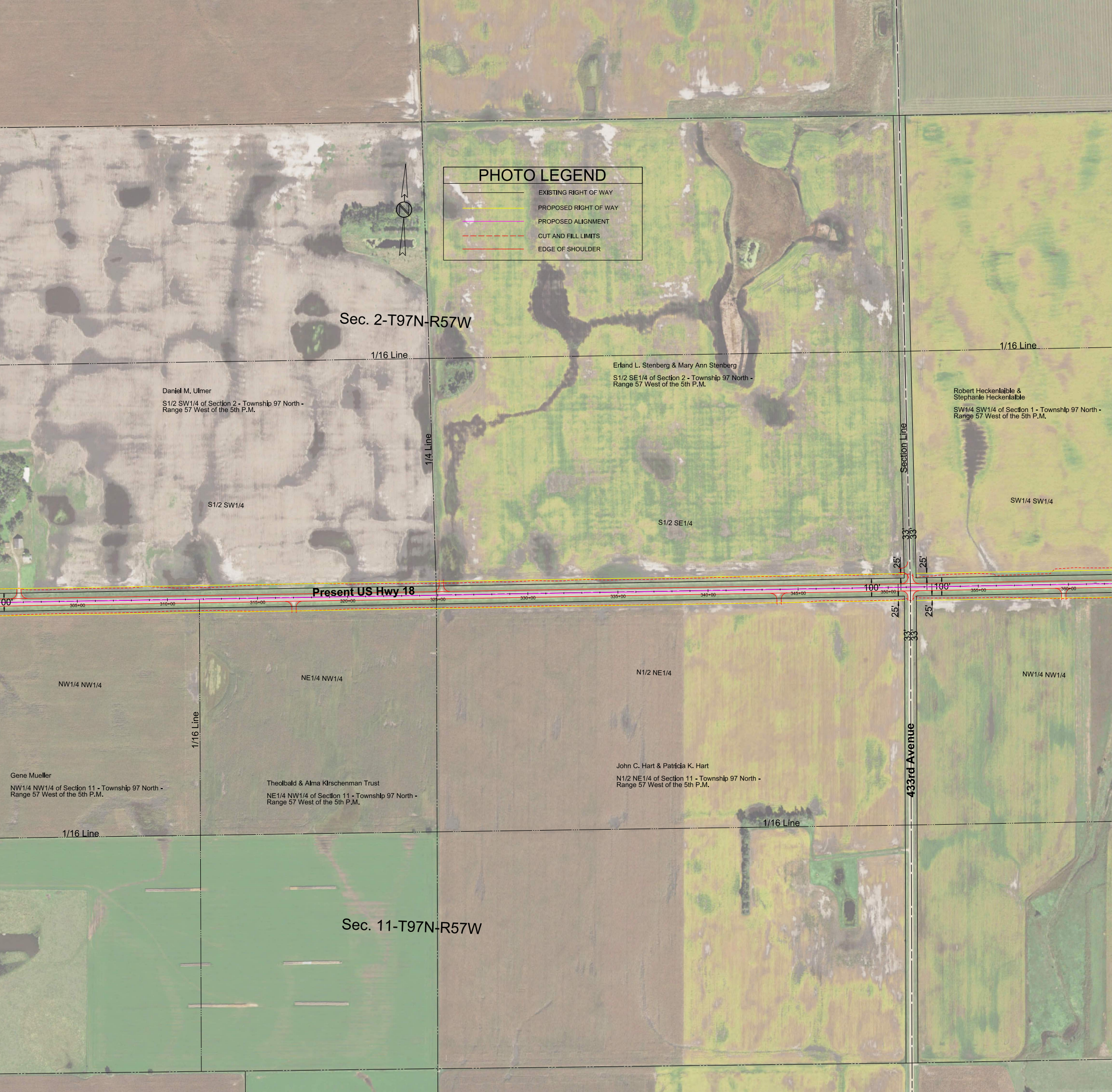
PHOTO LEGEND
EXISTING RIGHT OF WAY
PROPOSED RIGHT OF WAY
PROPOSED ALIGNMENT
CUT AND FILL LIMITS
EDGE OF SHOULDER
Sec. 2-T97N-R57W
1/16 Line
1/16 Line
Erland L. Stenberg & Mary Ann Stenberg
S1/2 SE1/4 of Section 2 - Township 97 North - Range 57 West of the 5th P.M.
Daniel M. Ulmer
S1/2 SW1/4 of Section 2 - Township 97 North - Range 57 West of the 5th P.M.
Robert Heckenlaible & Stephanie Heckenlaible
SW1/4 SW1/4 of Section 1 - Township 97 North - Range 57 West of the 5th P.M.
1/4 Line
Section Line
S1/2 SW1/4
S1/2 SE1/4
SW1/4 SW1/4
33'
33'
25'
25'
Present US Hwy 18
100'
100'
00'
305+00
310+00
315+00
320+00
325+00
330+00
335+00
340+00
345+00
350+00
355+00
360+00
25'
25'
33'
33'
NW1/4 NW1/4
NE1/4 NW1/4
N1/2 NE1/4
NW1/4 NW1/4
1/16 Line
433rd Avenue
John C. Hart & Patricia K. Hart
N1/2 NE1/4 of Section 11 - Township 97 North - Range 57 West of the 5th P.M.
Gene Mueller
NW1/4 NW1/4 of Section 11 - Township 97 North - Range 57 West of the 5th P.M.
Theolbald & Alma Kirschenman Trust
NE1/4 NW1/4 of Section 11 - Township 97 North - Range 57 West of the 5th P.M.
1/16 Line
1/16 Line
Sec. 11-T97N-R57W