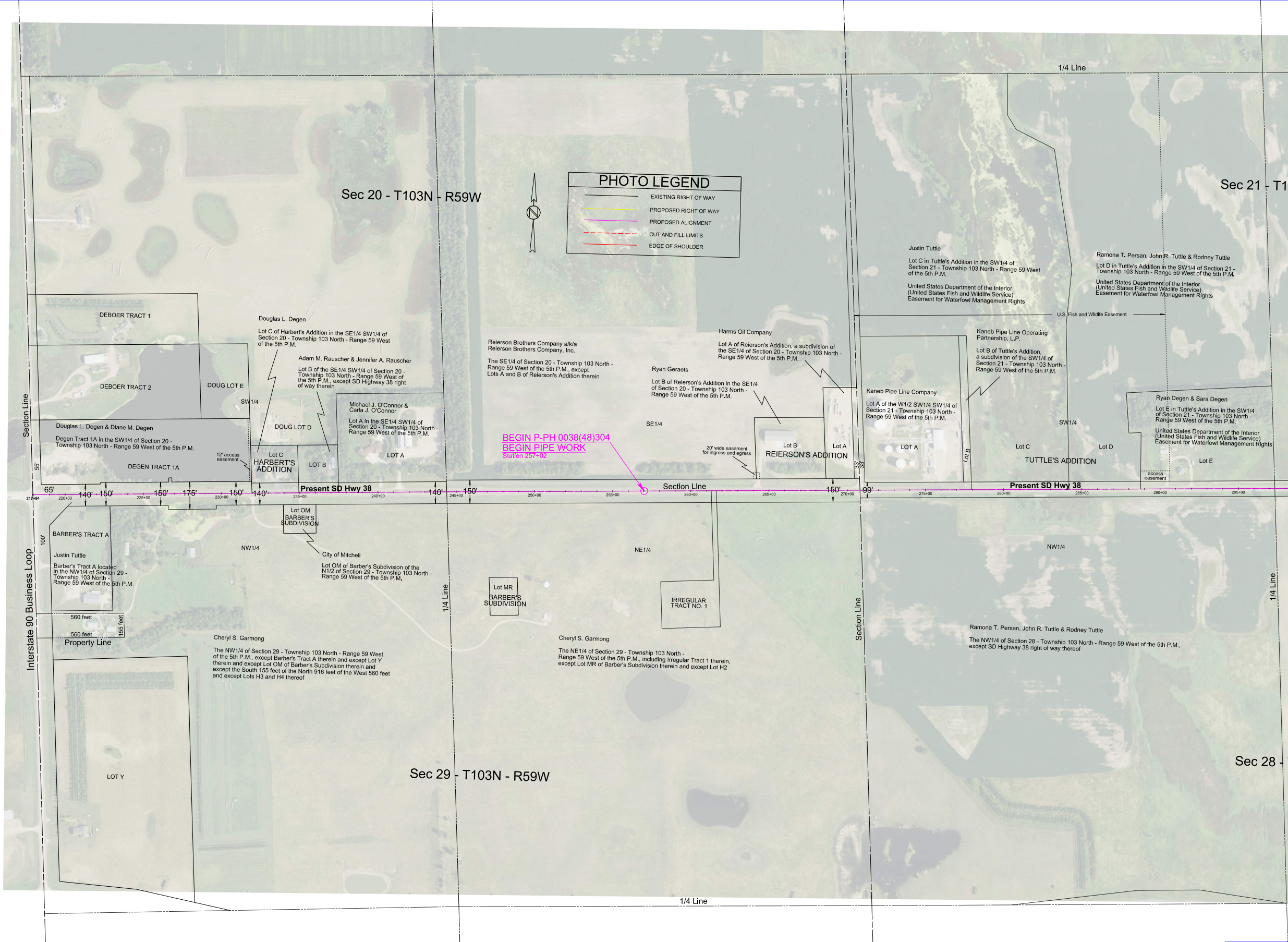
1/4 Line
PHOTO LEGEND
EXISTING RIGHT OF WAY
PROPOSED RIGHT OF WAY
PROPOSED ALIGNMENT
CUT AND FILL LIMITS
EDGE OF SHOULDER
N
Sec 20 - T103N - R59W
Sec 21 - T1
Justin Tuttle
Lot C in Tuttle's Addition in the SW1/4 of Section 21 - Township 103 North - Range 59 West of the 5th P.M.
United States Department of the Interior (United States Fish and Wildlife Service) Easement for Waterfowl Management Rights
Ramona T. Persan, John R. Tuttle & Rodney Tuttle
Lot D in Tuttle's Addition in the SW1/4 of Section 21 - Township 103 North - Range 59 West of the 5th P.M.
United States Department of the Interior (United States Fish and Wildlife Service) Easement for Waterfowl Management Rights
U.S. Fish and Wildlife Easement
DEBOER TRACT 1
Douglas L. Degen
Lot C of Harbert's Addition in the SE1/4 SW1/4 of Section 20 - Township 103 North - Range 59 West of the 5th P.M.
Adam M. Rauscher & Jennifer A. Rauscher
Lot B of the SE1/4 SW1/4 of Section 20 - Township 103 North - Range 59 West of the 5th P.M., except SD Highway 38 right of way therein
DEBOER TRACT 2
DOUG LOT E
SW1/4
DOUG LOT D
Michael J. O'Connor & Carla J. O'Connor
Lot A In the SE1/4 SW1/4 of Section 20 - Township 103 North - Range 59 West of the 5th P.M.
Douglas L. Degen & Diane M. Degen
Degen Tract 1A in the SW1/4 of Section 20 - Township 103 North - Range 59 West of the 5th P.M.
12' access easement
DEGEN TRACT 1A
Lot C
HARBERT'S ADDITION
LOT B
LOT A
Reierson Brothers Company a/k/a Reierson Brothers Company, Inc.
The SE1/4 of Section 20 - Township 103 North - Range 59 West of the 5th P.M., except Lots A and B of Reierson's Addition therein
Harms Oil Company
Lot A of Reierson's Addition, a subdivision of the SE1/4 of Section 20 - Township 103 North - Range 59 West of the 5th P.M.
Ryan Geraets
Lot B of Reierson's Addition in the SE1/4 of Section 20 - Township 103 North - Range 59 West of the 5th P.M.
SE1/4
BEGIN P-PH 0038(48)304
BEGIN PIPE WORK
Station 257+02
20' wide easement for ingress and egress
Lot B
Lot A
REIERSON'S ADDITION
33'
33'
Kaneb Pipe Line Operating Partnership, L.P.
Lot B of Tuttle's Addition, a subdivision of the SW1/4 of Section 21 - Township 103 North - Range 59 West of the 5th P.M.
Kaneb Pipe Line Company
Lot A of the W1/2 SW1/4 SW1/4 of Section 21 - Township 103 North - Range 59 West of the 5th P.M.
LOT A
Lot B
SW1/4
Lot C
Lot D
TUTTLE'S ADDITION
Ryan Degen & Sara Degen
Lot E in Tuttle's Addition in the SW1/4 of Section 21 - Township 103 North - Range 59 West of the 5th P.M.
United States Department of the Interior (United States Fish and Wildlife Service) Easement for Waterfowl Management Rights
Lot E
access easement
Section Line
55'
65'
140'
150'
150'
175'
150'
140'
Present SD Hwy 38
140'
150'
Section Line
150'
99'
Present SD Hwy 38
217+94
220+00
225+00
230+00
235+00
240+00
245+00
250+00
255+00
260+00
265+00
270+00
275+00
280+00
285+00
290+00
295+00
100'
BARBER'S TRACT A
Justin Tuttle
Barber's Tract A located in the NW1/4 of Section 29 - Township 103 North - Range 59 West of the 5th P.M.
Lot OM
BARBER'S SUBDIVISION
NW1/4
City of Mitchell
Lot OM of Barber's Subdivision of the N1/2 of Section 29 - Township 103 North - Range 59 West of the 5th P.M.
NE1/4
NW1/4
1/4 Line
Lot MR
BARBER'S SUBDIVISION
IRREGULAR TRACT NO. 1
Section Line
1/4 Line
Interstate 90 Business Loop
560 feet
560 feet
155 feet
Property Line
Cheryl S. Garmong
The NW1/4 of Section 29 - Township 103 North - Range 59 West of the 5th P.M., except Barber's Tract A therein and except Lot Y therein and except Lot OM of Barber's Subdivision therein and except the South 155 feet of the North 916 feet of the West 560 feet and except Lots H3 and H4 thereof
Cheryl S. Garmong
The NE1/4 of Section 29 - Township 103 North - Range 59 West of the 5th P.M., including Irregular Tract 1 therein, except Lot MR of Barber's Subdivision therein and except Lot H2
Ramona T. Persan, John R. Tuttle & Rodney Tuttle
The NW1/4 of Section 28 - Township 103 North - Range 59 West of the 5th P.M., except SD Highway 38 right of way thereof
LOT Y
Sec 29 - T103N - R59W
Sec 28 -
1/4 Line

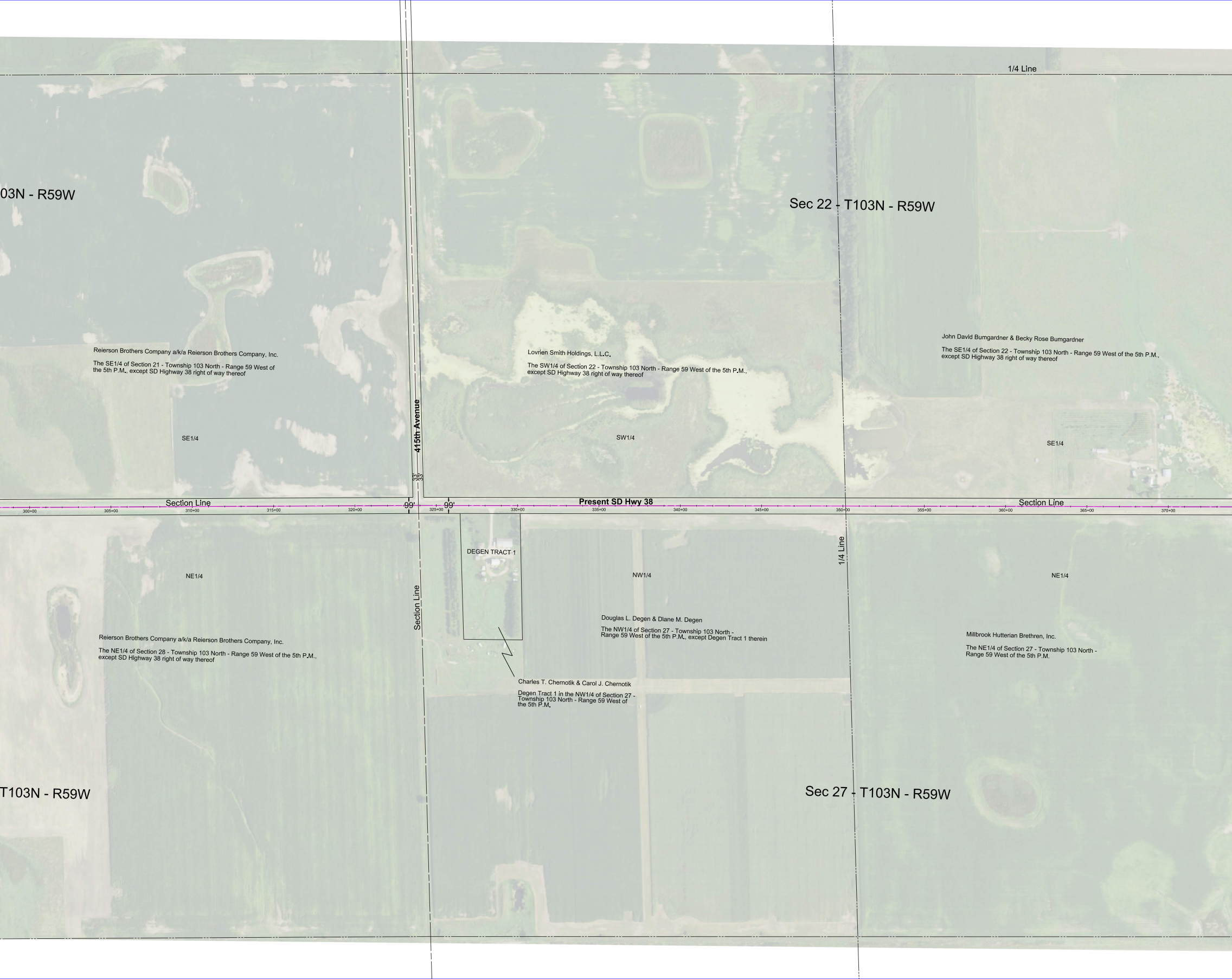
1/4 Line
03N - R59W
Sec 22 - T103N - R59W
Reierson Brothers Company a/k/a Reierson Brothers Company, Inc.
The SE1/4 of Section 21 - Township 103 North - Range 59 West of the 5th P.M., except SD Highway 38 right of way thereof
Lovrien Smith Holdings, L.L.C.
The SW1/4 of Section 22 - Township 103 North - Range 59 West of the 5th P.M., except SD Highway 38 right of way thereof
John David Bumgardner & Becky Rose Bumgardner
The SE1/4 of Section 22 - Township 103 North - Range 59 West of the 5th P.M., except SD Highway 38 right of way thereof
415th Avenue
SE1/4
SW1/4
SE1/4
33'
33'
Section Line
99'
99'
Present SD Hwy 38
Section Line
300+00
305+00
310+00
315+00
320+00
325+00
330+00
335+00
340+00
345+00
350+00
355+00
360+00
365+00
370+00
DEGEN TRACT 1
1/4 Line
NE1/4
NW1/4
NE1/4
Section Line
Douglas L. Degen & Diane M. Degen
The NW1/4 of Section 27 - Township 103 North - Range 59 West of the 5th P.M., except Degen Tract 1 therein
Reierson Brothers Company a/k/a Reierson Brothers Company, Inc.
The NE1/4 of Section 28 - Township 103 North - Range 59 West of the 5th P.M., except SD Highway 38 right of way thereof
Millbrook Hutterian Brethren, Inc.
The NE1/4 of Section 27 - Township 103 North - Range 59 West of the 5th P.M.
Charles T. Chernotik & Carol J. Chernotik
Degen Tract 1 in the NW1/4 of Section 27 - Township 103 North - Range 59 West of the 5th P.M.
T103N - R59W
Sec 27 - T103N - R59W

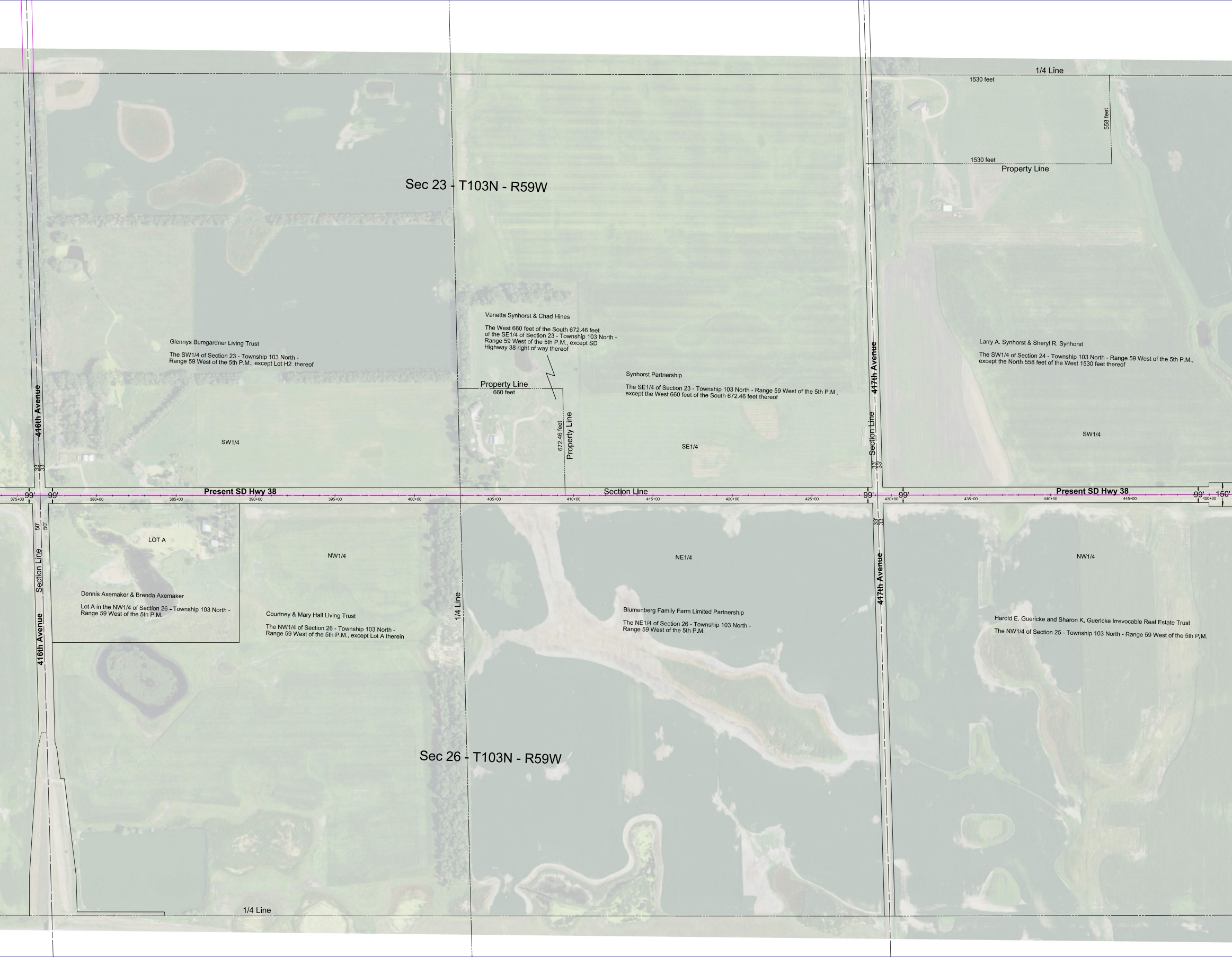
1/4 Line
1530 feet
558 feet
1530 feet
Property Line
Sec 23 - T103N - R59W
Vanetta Synhorst & Chad Hines
The West 660 feet of the South 672.46 feet of the SE1/4 of Section 23 - Township 103 North - Range 59 West of the 5th P.M., except SD Highway 38 right of way thereof
Glennys Bumgardner Living Trust
The SW1/4 of Section 23 - Township 103 North - Range 59 West of the 5th P.M., except Lot H2 thereof
Larry A. Synhorst & Sheryl R. Synhorst
The SW1/4 of Section 24 - Township 103 North - Range 59 West of the 5th P.M., except the North 558 feet of the West 1530 feet thereof
Synhorst Partnership
The SE1/4 of Section 23 - Township 103 North - Range 59 West of the 5th P.M., except the West 660 feet of the South 672.46 feet thereof
Property Line
660 feet
416th Avenue
417th Avenue
672.46 feet
Property Line
Section Line
SW1/4
SE1/4
SW1/4
33'
33'
33'
33'
99'
99'
Present SD Hwy 38
Section Line
99'
99'
Present SD Hwy 38
99'
150'
375+00
380+00
385+00
390+00
395+00
400+00
405+00
410+00
415+00
420+00
425+00
430+00
435+00
440+00
445+00
450+00
50'
50'
33'
33'
LOT A
NW1/4
NE1/4
NW1/4
Section Line
Dennis Axemaker & Brenda Axemaker
Lot A in the NW1/4 of Section 26 - Township 103 North - Range 59 West of the 5th P.M.
Courtney & Mary Hall Living Trust
The NW1/4 of Section 26 - Township 103 North - Range 59 West of the 5th P.M., except Lot A therein
1/4 Line
Blumenberg Family Farm Limited Partnership
The NE1/4 of Section 26 - Township 103 North - Range 59 West of the 5th P.M.
417th Avenue
Harold E. Guericke and Sharon K. Guericke Irrevocable Real Estate Trust
The NW1/4 of Section 25 - Township 103 North - Range 59 West of the 5th P.M.
416th Avenue
Sec 26 - T103N - R59W
1/4 Line

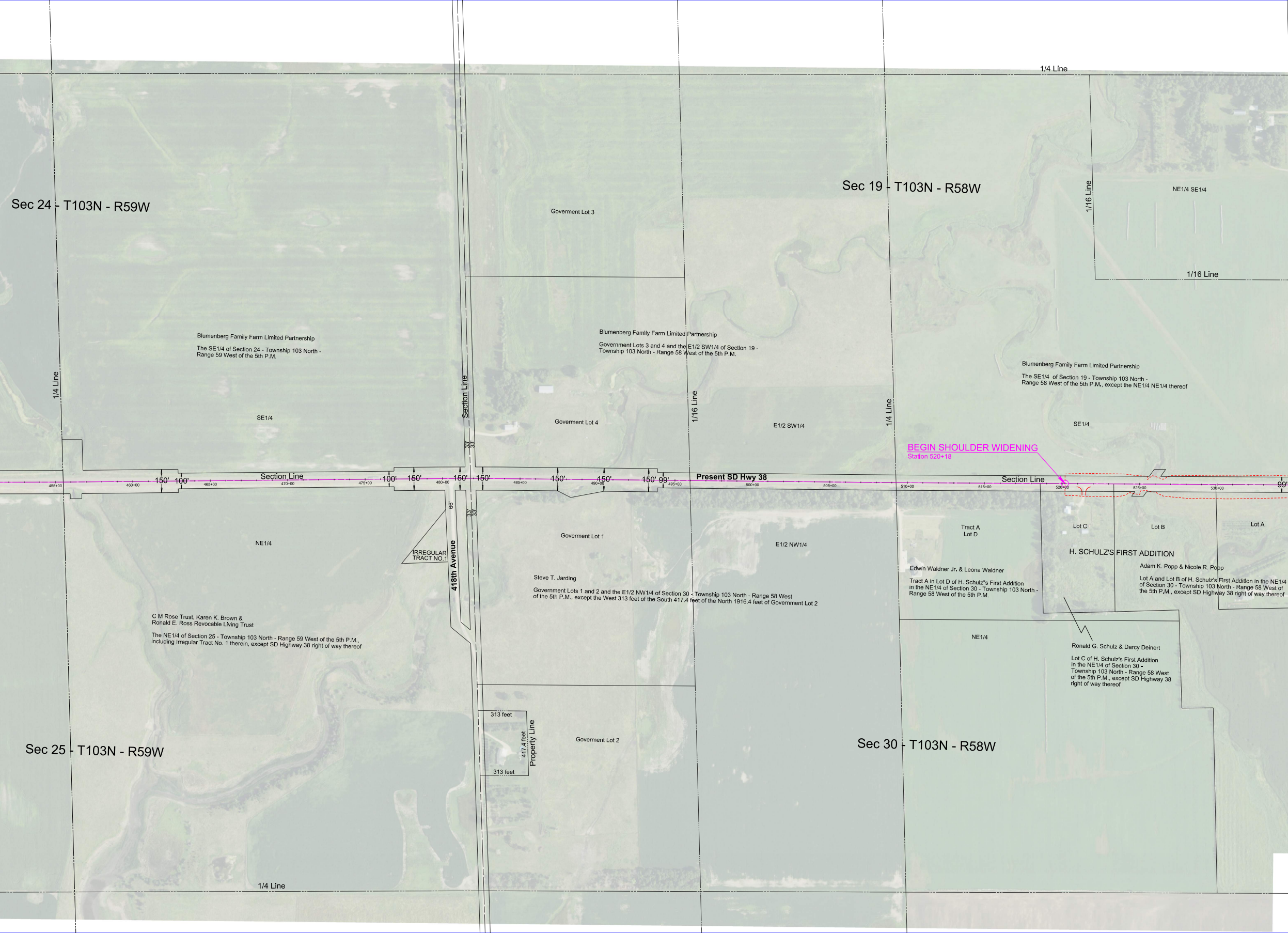
1/4 Line
Sec 24 - T103N - R59W
Sec 19 - T103N - R58W
1/16 Line
NE1/4 SE1/4
1/16 Line
Goverment Lot 3
1/4 Line
Section Line
1/16 Line
1/4 Line
SE1/4
Goverment Lot 4
E1/2 SW1/4
SE1/4
BEGIN SHOULDER WIDENING
Station 520+18
33'
33'
150'
100'
Section Line
100'
150'
150'
150'
150'
150'
150'
99'
Present SD Hwy 38
Section Line
99'
455+00
460+00
465+00
470+00
475+00
480+00
485+00
490+00
495+00
500+00
505+00
510+00
515+00
520+00
525+00
530+00
66'
33'
33'
NE1/4
IRREGULAR TRACT NO.1
418th Avenue
Goverment Lot 1
E1/2 NW1/4
Tract A
Lot D
Lot C
Lot B
Lot A
H. SCHULZ'S FIRST ADDITION
NE1/4
313 feet
417.4 feet
Property Line
313 feet
Goverment Lot 2
Sec 25 - T103N - R59W
Sec 30 - T103N - R58W
1/4 Line

Blumenberg Family Farm Limited Partnership

The SE1/4 of Section 24 - Township 103 North - Range 59 West of the 5th P.M.

Blumenberg Family Farm Limited Partnership

Government Lots 3 and 4 and the E1/2 SW1/4 of Section 19 - Township 103 North - Range 58 West of the 5th P.M.

Blumenberg Family Farm Limited Partnership

The SE1/4 of Section 19 - Township 103 North - Range 58 West of the 5th P.M., except the NE1/4 NE1/4 thereof

Steve T. Jarding

Government Lots 1 and 2 and the E1/2 NW1/4 of Section 30 - Township 103 North - Range 58 West of the 5th P.M., except the West 313 feet of the South 417.4 feet of the North 1916.4 feet of Government Lot 2

Edwin Waldner Jr. & Leona Waldner

Tract A in Lot D of H. Schulz"s First Addition in the NE1/4 of Section 30 - Township 103 North - Range 58 West of the 5th P.M.

Adam K. Popp & Nicole R. Popp

Lot A and Lot B of H. Schulz's First Addition in the NE1/4 of Section 30 - Township 103 North - Range 58 West of the 5th P.M., except SD Highway 38 right of way thereof

C M Rose Trust, Karen K. Brown & Ronald E. Ross Revocable Living Trust

The NE1/4 of Section 25 - Township 103 North - Range 59 West of the 5th P.M., including Irregular Tract No. 1 therein, except SD Highway 38 right of way thereof

Ronald G. Schulz & Darcy Deinert

Lot C of H. Schulz's First Addition in the NE1/4 of Section 30 - Township 103 North - Range 58 West of the 5th P.M., except SD Highway 38 right of way thereof

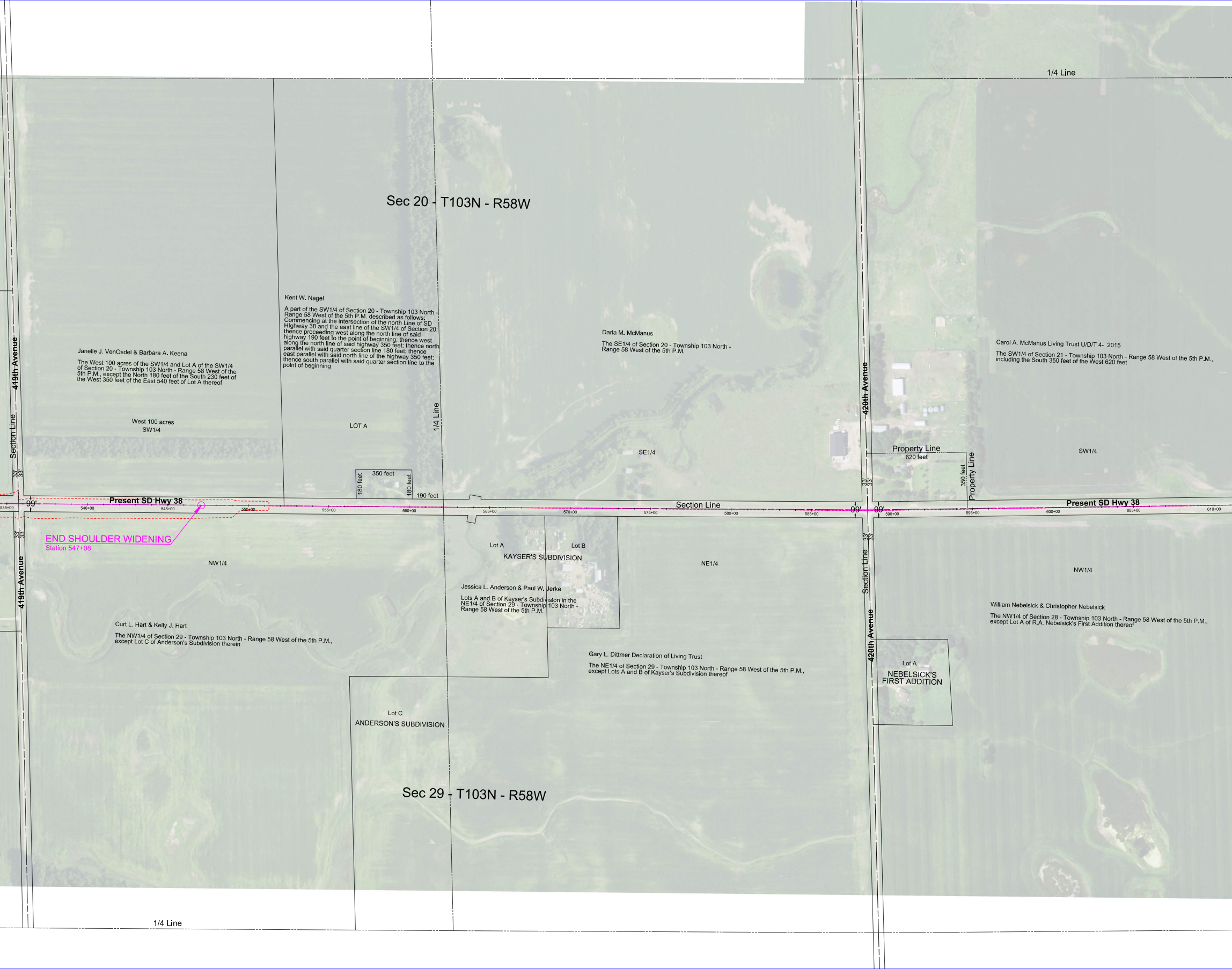
1/4 Line
Sec 20 - T103N - R58W
Kent W. Nagel
A part of the SW1/4 of Section 20 - Township 103 North - Range 58 West of the 5th P.M. described as follows; Commencing at the intersection of the north Line of SD HIghway 38 and the east line of the SW1/4 of Section 20; thence proceeding west along the north line of said highway 190 feet to the point of beginning; thence west along the north line of said highway 350 feet; thence north parallel with said quarter section line 180 feet; thence east parallel with said north line of the highway 350 feet; thence south parallel with said quarter section line to the point of beginning
Darla M. McManus
The SE1/4 of Section 20 - Township 103 North - Range 58 West of the 5th P.M.
Carol A. McManus Living Trust U/D/T 4- 2015
The SW1/4 of Section 21 - Township 103 North - Range 58 West of the 5th P.M., including the South 350 feet of the West 620 feet
419th Avenue
Section Line
Janelle J. VenOsdel & Barbara A. Keena
The West 100 acres of the SW1/4 and Lot A of the SW1/4 of Section 20 - Township 103 North - Range 58 West of the 5th P.M., except the North 180 feet of the South 230 feet of the West 350 feet of the East 540 feet of Lot A thereof
West 100 acres
SW1/4
LOT A
1/4 Line
420th Avenue
Property Line
620 feet
SE1/4
SW1/4
350 feet
180 feet
180 feet
350 feet
Property Line
190 feet
33'
33'
Present SD Hwy 38
99'
535+00
540+00
545+00
550+00
555+00
560+00
565+00
570+00
575+00
580+00
585+00
Section Line
99'
99'
590+00
595+00
600+00
605+00
610+00
Present SD Hwy 38
33'
33'
END SHOULDER WIDENING
Station 547+08
NW1/4
Lot A
Lot B
KAYSER'S SUBDIVISION
NE1/4
NW1/4
Section Line
419th Avenue
Jessica L. Anderson & Paul W. Jerke
Lots A and B of Kayser's Subdivision in the NE1/4 of Section 29 - Township 103 North - Range 58 West of the 5th P.M.
William Nebelsick & Christopher Nebelsick
The NW1/4 of Section 28 - Township 103 North - Range 58 West of the 5th P.M., except Lot A of R.A. Nebelsick's First Addition thereof
Curt L. Hart & Kelly J. Hart
The NW1/4 of Section 29 - Township 103 North - Range 58 West of the 5th P.M., except Lot C of Anderson's Subdivision therein
420th Avenue
Gary L. Dittmer Declaration of Living Trust
The NE1/4 of Section 29 - Township 103 North - Range 58 West of the 5th P.M., except Lots A and B of Kayser's Subdivision thereof
Lot A
NEBELSICK'S FIRST ADDITION
Lot C
ANDERSON'S SUBDIVISION
Sec 29 - T103N - R58W
1/4 Line

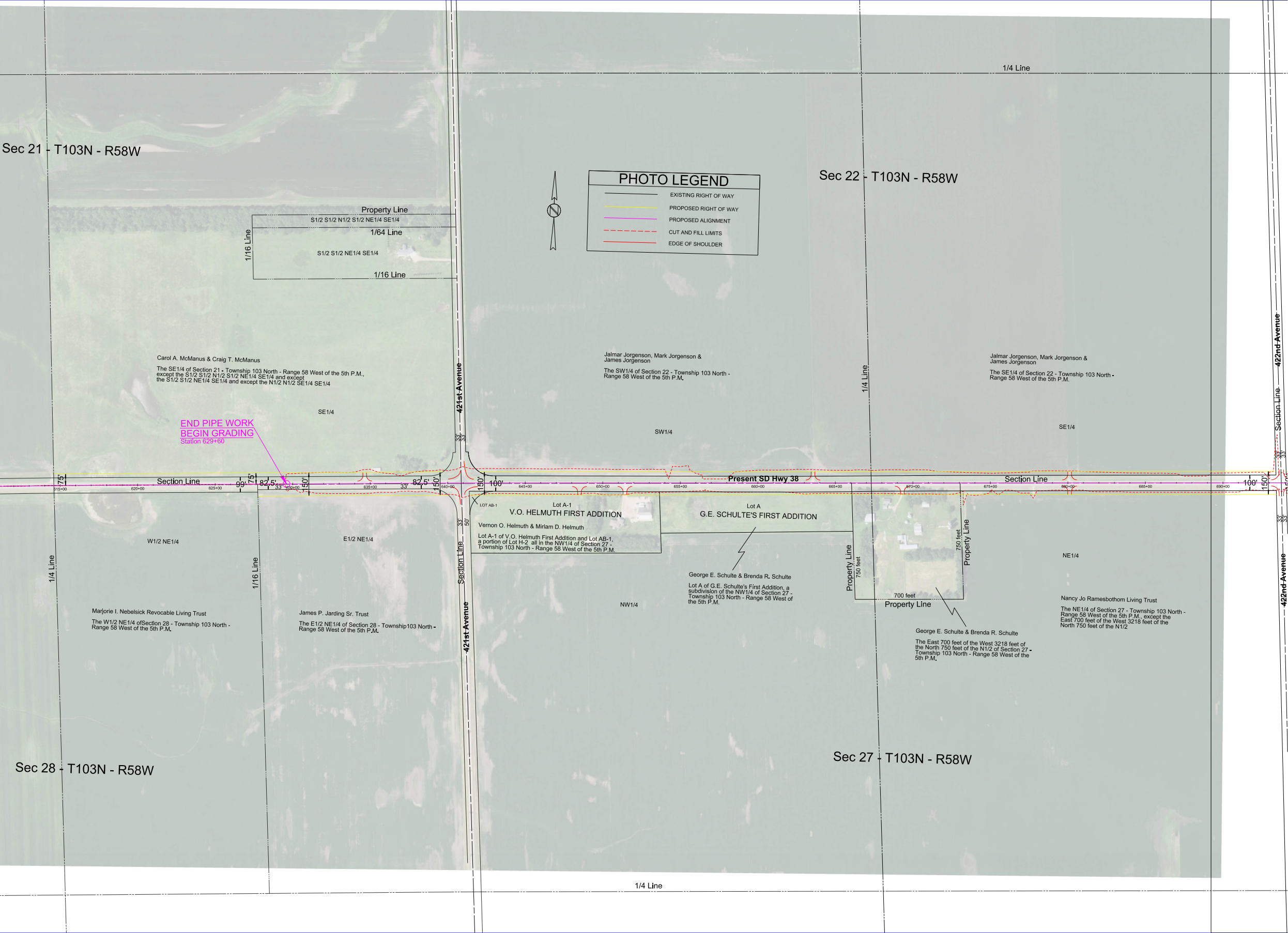
Sec 21 - T103N - R58W
Sec 22 - T103N - R58W
Sec 28 - T103N - R58W
Sec 27 - T103N - R58W
PHOTO LEGEND
EXISTING RIGHT OF WAY
PROPOSED RIGHT OF WAY
PROPOSED ALIGNMENT
CUT AND FILL LIMITS
EDGE OF SHOULDER
N
1/4 Line
Property Line
S1/2 S1/2 N1/2 S1/2 NE1/4 SE1/4
1/64 Line
S1/2 S1/2 NE1/4 SE1/4
1/16 Line
1/16 Line
421st Avenue
422nd Avenue
Section Line
Carol A. McManus & Craig T. McManus
The SE1/4 of Section 21 - Township 103 North - Range 58 West of the 5th P.M., except the S1/2 S1/2 N1/2 S1/2 NE1/4 SE1/4 and except the S1/2 S1/2 NE1/4 SE1/4 and except the N1/2 N1/2 S1/2 SE1/4 SE1/4
SE1/4
END PIPE WORK
BEGIN GRADING
Station 629+60
Jalmar Jorgenson, Mark Jorgenson & James Jorgenson
The SW1/4 of Section 22 - Township 103 North - Range 58 West of the 5th P.M.
SW1/4
1/4 Line
Jalmar Jorgenson, Mark Jorgenson & James Jorgenson
The SE1/4 of Section 22 - Township 103 North - Range 58 West of the 5th P.M.
SE1/4
Section Line
33'
33'
75'
Section Line
99'
75'
82.5'
33'
150'
33'
82.5'
150'
150'
100'
Present SD Hwy 38
Section Line
100'
150'
615+00
620+00
625+00
630+00
635+00
640+00
645+00
650+00
655+00
660+00
665+00
670+00
675+00
680+00
685+00
690+00
LOT AB-1
Lot A-1
V.O. HELMUTH FIRST ADDITION
Vernon O. Helmuth & Miriam D. Helmuth
Lot A-1 of V.O. Helmuth First Addition and Lot AB-1, a portion of Lot H-2 all in the NW1/4 of Section 27 - Township 103 North - Range 58 West of the 5th P.M.
Lot A
G.E. SCHULTE'S FIRST ADDITION
33'
50'
Section Line
W1/2 NE1/4
E1/2 NE1/4
1/4 Line
1/16 Line
Marjorie I. Nebelsick Revocable Living Trust
The W1/2 NE1/4 ofSection 28 - Township 103 North - Range 58 West of the 5th P.M.
James P. Jarding Sr. Trust
The E1/2 NE1/4 of Section 28 - Township103 North - Range 58 West of the 5th P.M.
421st Avenue
NW1/4
George E. Schulte & Brenda R. Schulte
Lot A of G.E. Schulte's First Addition, a subdivision of the NW1/4 of Section 27 - Township 103 North - Range 58 West of the 5th P.M.
Property Line
750 feet
750 feet
Property Line
700 feet
Property Line
George E. Schulte & Brenda R. Schulte
The East 700 feet of the West 3218 feet of the North 750 feet of the N1/2 of Section 27 - Township 103 North - Range 58 West of the 5th P.M.
NE1/4
Nancy Jo Ramesbothom Living Trust
The NE1/4 of Section 27 - Township 103 North - Range 58 West of the 5th P.M., except the East 700 feet of the West 3218 feet of the North 750 feet of the N1/2
33'
33'
422nd Avenue
1/4 Line