








PHOTO LEGEND	
	EXISTING RIGHT OF WAY
	PROPOSED RIGHT OF WAY
	PROPOSED ALIGNMENT
	CUT AND FILL LIMITS
	EDGE OF SHOULDER

Robert A. Edinger & Judy A. Edinger  
 NW1/4 of Section 25 - Township 23 North -  
 Range 22 East of the B.H.M., except  
 5 Acres in the NW1/4 NW1/4 thereof

James Edinger  
 that part of Outlot B of Milwaukee Land Company's Outlots  
 to McIntosh, lying north of U.S. Highway 12,  
 except Tract 1 of Outlot B in the NW1/4 SW1/4 of  
 Section 25 - Township 23 North - Range 22 East of the B.H.M.

Robert A. Edinger & Judy A. Edinger  
 NE1/4 of Section 25 - Township 23 North -  
 Range 22 East of the B.H.M.

Robert A. Edinger & Judy A. Edinger  
 W1/2 SE1/4 of Section 25 - Township 23 North -  
 Range 22 East of the 5th P.M., except BNSF Railroad  
 Right of Way therein, a tract of land described as  
 Railroad Reservoir therein; that part of the SW1/4 SE1/4  
 lying north of the Railroad Right of Way thereof; and that  
 portion of Lot 1 of the SE1/4 lying in the NW1/4 SE1/4 of  
 Section 25 - Township 23 North - Range 22 East of the B.H.M.

Milwaukee Land Company's Outlots  
 Lyla Jacobs  
 Lot 2, also described as Outlot 2 of  
 Outlot A in Milwaukee Land Company's  
 Outlots to McIntosh in the SW1/4 of  
 Section 25 - Township 23 North -  
 Range 22 East of the B.H.M.

BEGIN GRADING  
 Station 1303+00

BNSF Leasing Corporation  
 that portion in the NW1/4 SE1/4  
 described as Railroad Reservoir  
 of Section 25 - Township 23 North -  
 Range 22 East of the B.H.M.

Robert A. Edinger & Judy A. Edinger  
 E1/2 SE1/4 of Section 25 - Township 23 North -  
 Range 22 East of the B.H.M., except  
 that part of the SE1/4 lying south  
 of the Railroad Right of Way thereof

Sec. 25 - T23N - R22E

Sec. 30 - T23N - R23E

Darlys Johnson a/k/a Darlys Green, Jack Johnson,  
 Jerry Johnson, Jacquelyn Stacy & LaVonne Hildebrand  
 Lot Y and Lot Z in the S1/2 SE1/4 of Section 25 -  
 Township 23 North - Range 22 East of the B.H.M.

McIntosh Independent School District Number One  
 n/k/a McIntosh School District 15-1  
 that portion of the SE1/4 SE1/4 of Section 25 -  
 Township 23 North - Range 22 East of the B.H.M.  
 lying northeast of US Highway 12 and south of the former  
 Chicago, Milwaukee, St. Paul and Pacific Railroad Right of Way

Penor Family Trust  
 Government Lots 3 and 4 and the E1/2 SW1/4 of Section 30 -  
 Township 23 North - Range 23 East of the B.H.M.

END GRADING  
 Station 1367+00.00

Sec. 36 - T23N - R22E

Sec. 31 - T23N - R23E

Harvey C. Vilhauer Trust &  
 Beverly Vilhauer Trust  
 NE1/4 of Section 36 - Township 23 North -  
 Range 22 East of the B.H.M.

Harvey C. Vilhauer Trust & Beverly Vilhauer Trust  
 Government Lots 1, 2 and the E1/2 NW1/4 of Section 31 -  
 Township 23 North - Range 23 East of the B.H.M.