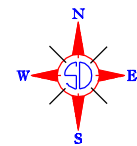



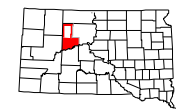
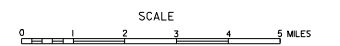
# BENCH MARKS WITH PID NUMBERS

## LEGEND

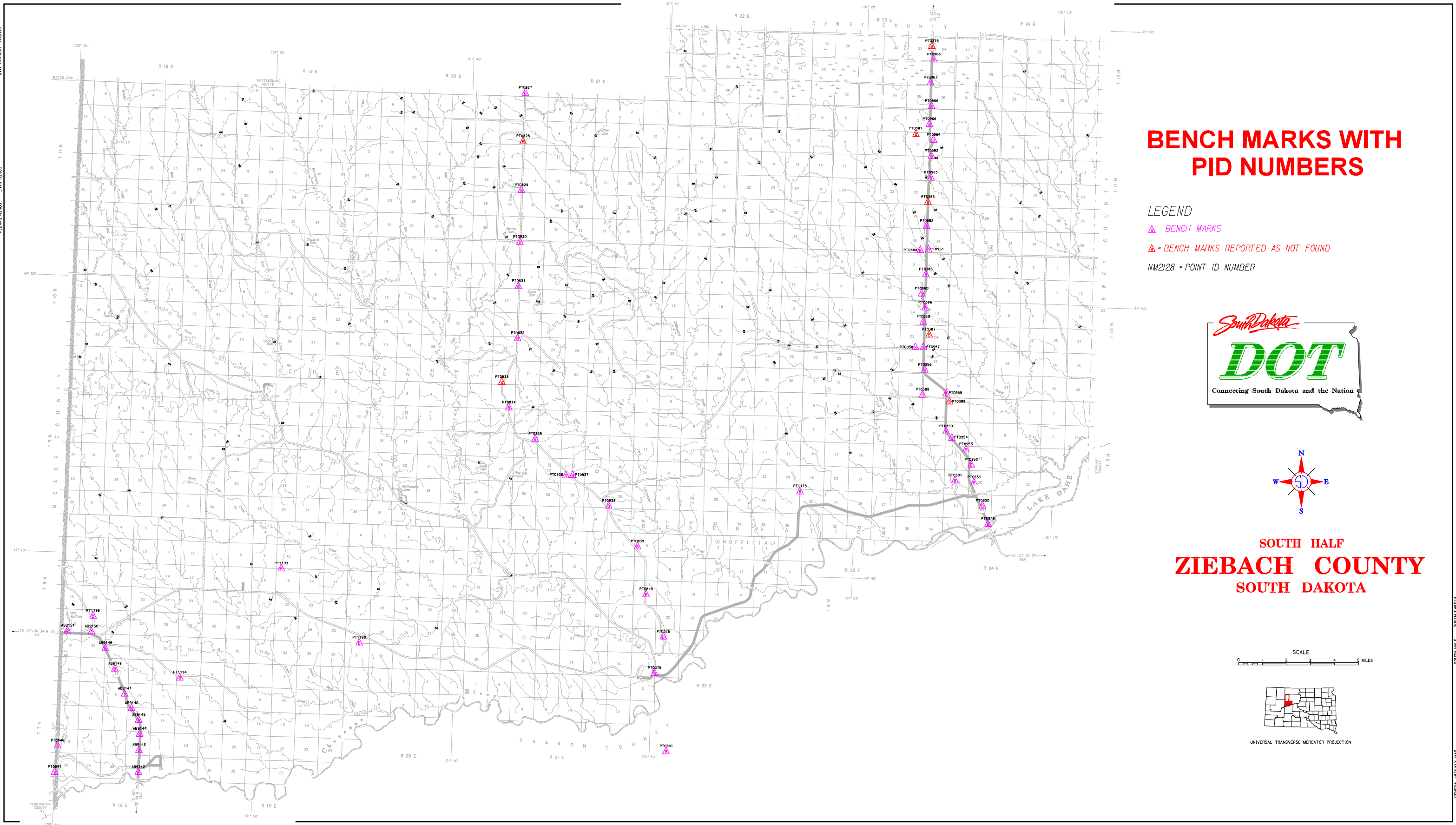
- ▲ - BENCH MARKS
- ▲ - BENCH MARKS REPORTED AS NOT FOUND
- NUM2128 = POINT ID NUMBER



## SOUTH HALF ZIEBACH COUNTY SOUTH DAKOTA



UNIVERSAL TRANSVERSE MERCATOR PROJECTION



GENERAL HIGHWAY MAP SOUTH HALF SOUTH DAKOTA

SOUTH HALF SOUTH DAKOTA GENERAL HIGHWAY MAP