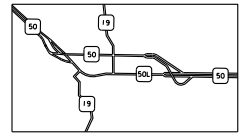
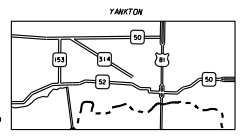
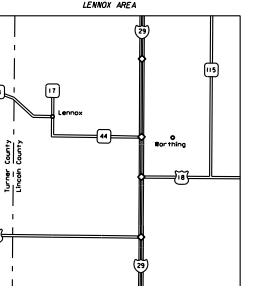
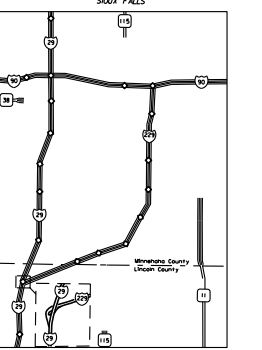
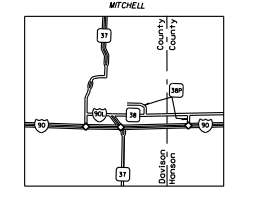
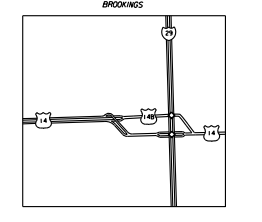
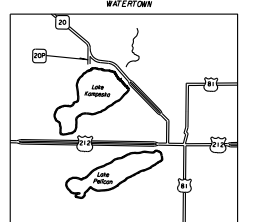
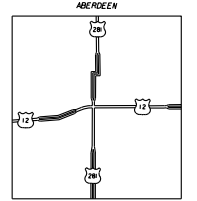
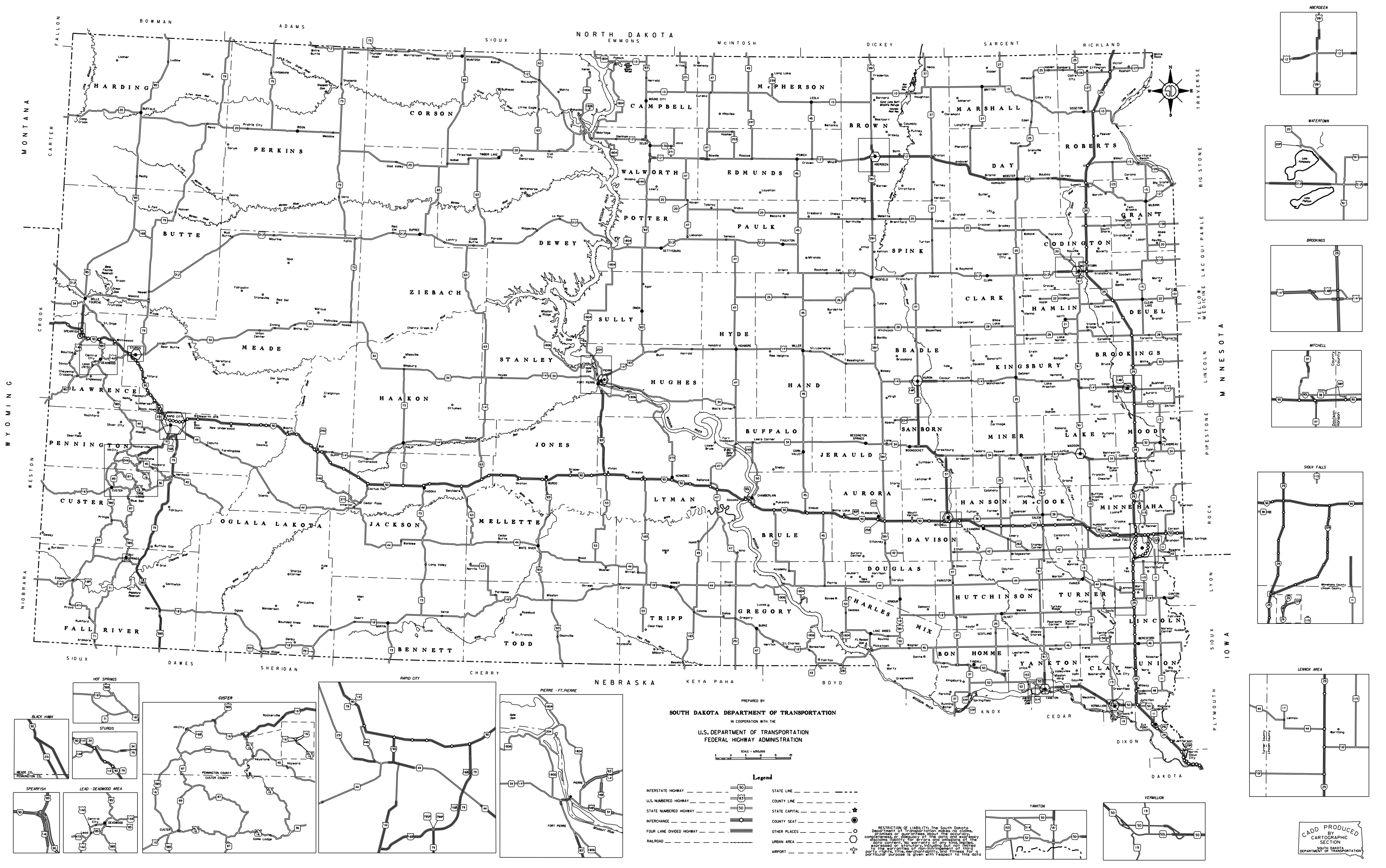


SOUTH DAKOTA



PREPARED BY
SOUTH DAKOTA DEPARTMENT OF TRANSPORTATION
 IN COOPERATION WITH THE
U.S. DEPARTMENT OF TRANSPORTATION
 FEDERAL HIGHWAY ADMINISTRATION

SCALE - MILES

Legend

- INTERSTATE HIGHWAY ————
- U.S. NUMBERED HIGHWAY ————
- STATE NUMBERED HIGHWAY ————
- INTERCHANGE ————
- FOUR LANE DIVIDED HIGHWAY ————
- RAILROAD ————
- STATE LINE - - - - -
- COUNTY LINE - - - - -
- STATE CAPITAL —★—
- COUNTY SEAT —●—
- OTHER PLACES —○—
- URBAN AREA —○—
- AIRPORT —✈—

RESTRICTION OF LIABILITY: The South Dakota Department of Transportation makes no warranties, complete or otherwise, of the accuracy or completeness of the data and expressly disclaims liability for errors and omissions of the data contained herein. The Department of Transportation is not responsible for any damages or losses, including but not limited to the cost of time, incurred by any person who relies on the data for any purpose. This disclaimer of liability is given with respect to this data.

MAP PRODUCED BY
 CARTOGRAPHIC SECTION
 SOUTH DAKOTA DEPARTMENT OF TRANSPORTATION