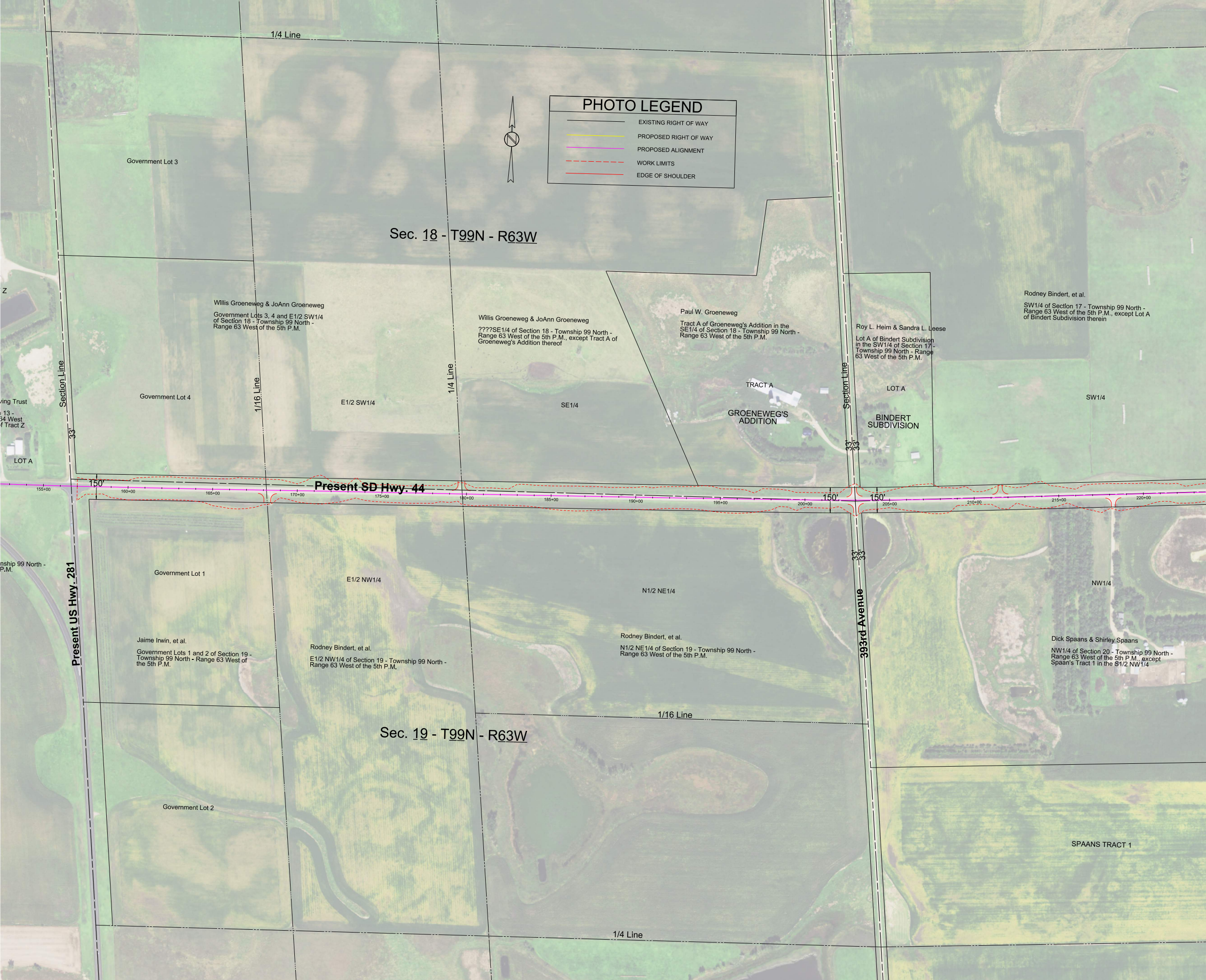
PHOTO LEGEND
EXISTING RIGHT OF WAY
PROPOSED RIGHT OF WAY
PROPOSED ALIGNMENT
WORK LIMITS
EDGE OF SHOULDER
N
1/4 Line
Government Lot 3
Sec. 18 - T99N - R63W
Z
Willis Groeneweg & JoAnn Groeneweg
Government Lots 3, 4 and E1/2 SW1/4 of Section 18 - Township 99 North - Range 63 West of the 5th P.M.
Willis Groeneweg & JoAnn Groeneweg
????SE1/4 of Section 18 - Township 99 North - Range 63 West of the 5th P.M., except Tract A of Groeneweg's Addition thereof
Paul W. Groeneweg
Tract A of Groeneweg's Addition in the SE1/4 of Section 18 - Township 99 North - Range 63 West of the 5th P.M.
Roy L. Heim & Sandra L. Leese
Lot A of Bindert Subdivision in the SW1/4 of Section 17 - Township 99 North - Range 63 West of the 5th P.M.
Rodney Bindert, et al.
SW1/4 of Section 17 - Township 99 North - Range 63 West of the 5th P.M., except Lot A of Bindert Subdivision therein
ving Trust
13 -
64 West
f Tract Z
Section Line
Government Lot 4
1/16 Line
E1/2 SW1/4
1/4 Line
SE1/4
TRACT A
GROENEWEG'S ADDITION
Section Line
LOT A
BINDERT SUBDIVISION
SW1/4
33'
33'
33'
LOT A
150'
Present SD Hwy. 44
155+00
160+00
165+00
170+00
175+00
180+00
185+00
190+00
195+00
200+00
150'
150'
205+00
210+00
215+00
220+00
33'
33'
nship 99 North -
P.M.
Present US Hwy. 281
Government Lot 1
E1/2 NW1/4
N1/2 NE1/4
393rd Avenue
NW1/4
Jaime Irwin, et al.
Government Lots 1 and 2 of Section 19 - Township 99 North - Range 63 West of the 5th P.M.
Rodney Bindert, et al.
E1/2 NW1/4 of Section 19 - Township 99 North - Range 63 West of the 5th P.M.
Rodney Bindert, et al.
N1/2 NE1/4 of Section 19 - Township 99 North - Range 63 West of the 5th P.M.
Dick Spaans & Shirley Spaans
NW1/4 of Section 20 - Township 99 North - Range 63 West of the 5th P.M., except Spaan's Tract 1 in the S1/2 NW1/4
1/16 Line
Sec. 19 - T99N - R63W
Government Lot 2
SPAANS TRACT 1
1/4 Line

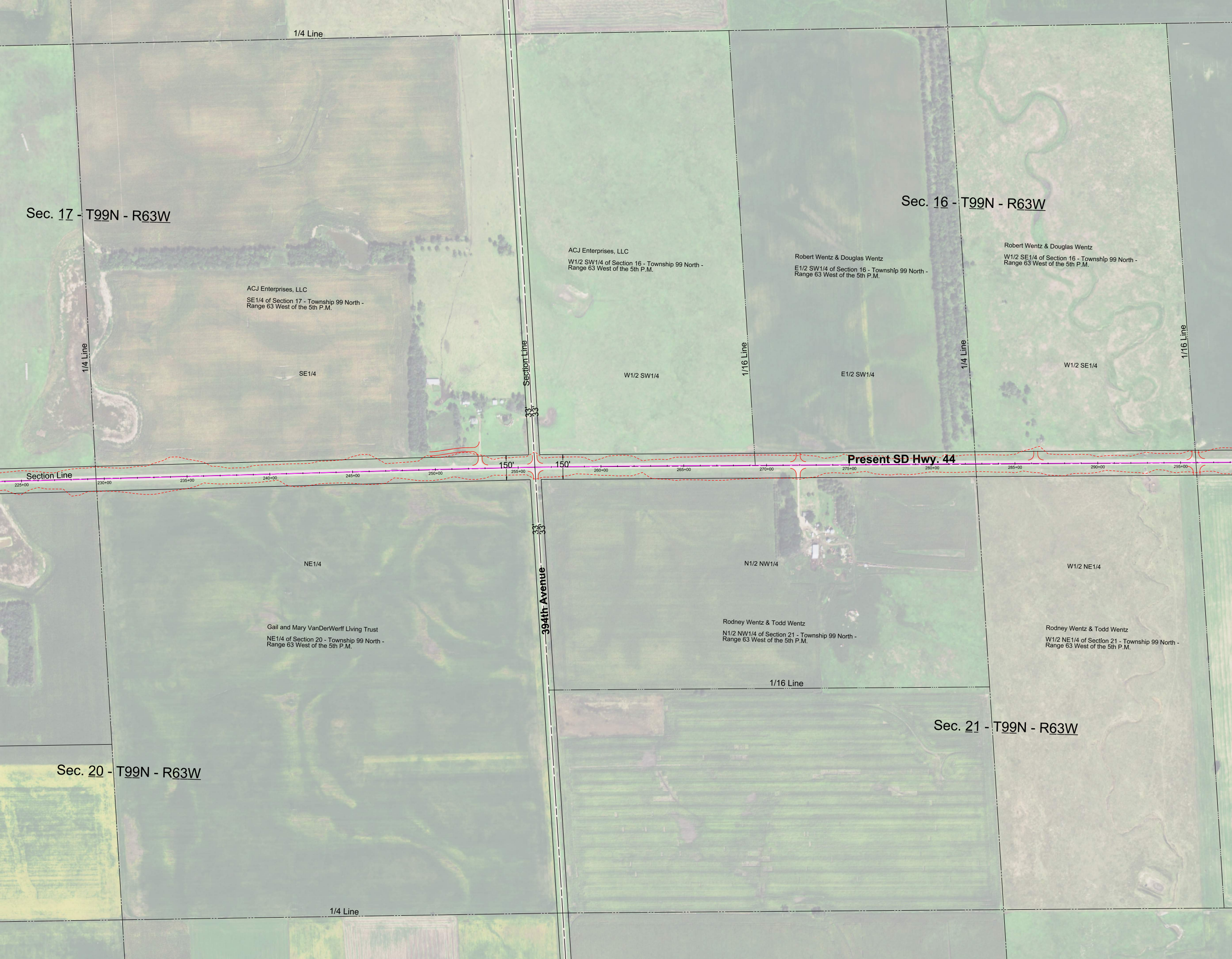
1/4 Line
Sec. 17 - T99N - R63W
Sec. 16 - T99N - R63W
ACJ Enterprises, LLC
W1/2 SW1/4 of Section 16 - Township 99 North - Range 63 West of the 5th P.M.
Robert Wentz & Douglas Wentz
E1/2 SW1/4 of Section 16 - Township 99 North - Range 63 West of the 5th P.M.
Robert Wentz & Douglas Wentz
W1/2 SE1/4 of Section 16 - Township 99 North - Range 63 West of the 5th P.M.
ACJ Enterprises, LLC
SE1/4 of Section 17 - Township 99 North - Range 63 West of the 5th P.M.
1/4 Line
SE1/4
Section Line
W1/2 SW1/4
1/16 Line
E1/2 SW1/4
1/4 Line
W1/2 SE1/4
1/16 Line
33'
33'
Present SD Hwy. 44
150'
150'
Section Line
225+00
230+00
235+00
240+00
245+00
250+00
255+00
260+00
265+00
270+00
275+00
280+00
285+00
290+00
295+00
33'
33'
NE1/4
N1/2 NW1/4
W1/2 NE1/4
394th Avenue
Gail and Mary VanDerWerff Living Trust
NE1/4 of Section 20 - Township 99 North - Range 63 West of the 5th P.M.
Rodney Wentz & Todd Wentz
N1/2 NW1/4 of Section 21 - Township 99 North - Range 63 West of the 5th P.M.
Rodney Wentz & Todd Wentz
W1/2 NE1/4 of Section 21 - Township 99 North - Range 63 West of the 5th P.M.
1/16 Line
Sec. 21 - T99N - R63W
Sec. 20 - T99N - R63W
1/4 Line

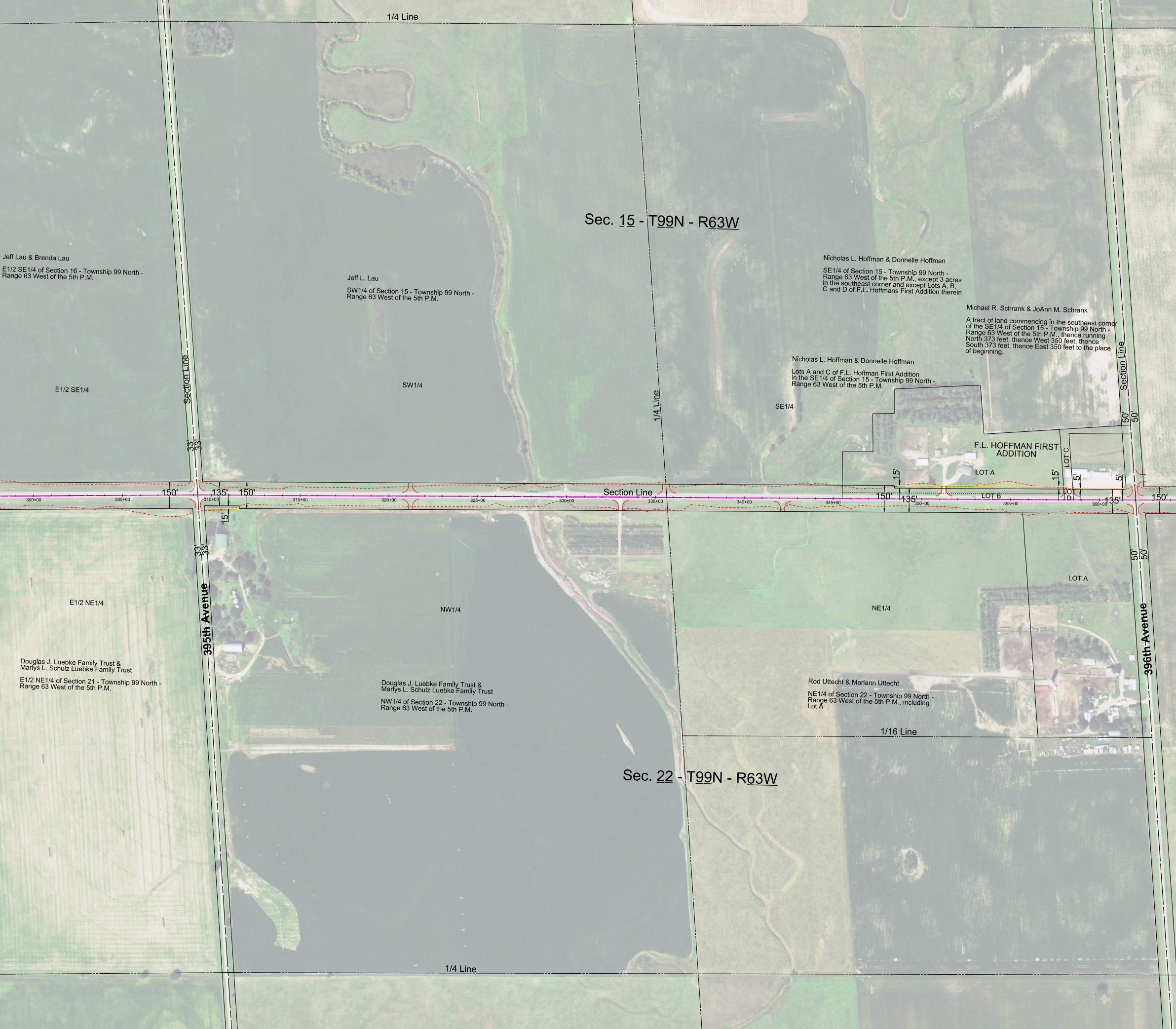
1/4 Line
Sec. 15 - T99N - R63W
Jeff Lau & Brenda Lau
E1/2 SE1/4 of Section 16 - Township 99 North - Range 63 West of the 5th P.M.
Jeff L. Lau
SW1/4 of Section 15 - Township 99 North - Range 63 West of the 5th P.M.
Nicholas L. Hoffman & Donnelle Hoffman
SE1/4 of Section 15 - Township 99 North - Range 63 West of the 5th P.M., except 3 acres in the southeast corner and except Lots A, B, C and D of F.L. Hoffmans First Addition therein
Michael R. Schrank & JoAnn M. Schrank
A tract of land commencing in the southeast corner of the SE1/4 of Section 15 - Township 99 North - Range 63 West of the 5th P.M., thence running North 373 feet, thence West 350 feet, thence South 373 feet, thence East 350 feet to the place of beginning.
Nicholas L. Hoffman & Donnelle Hoffman
Lots A and C of F.L. Hoffman First Addition in the SE1/4 of Section 15 - Township 99 North - Range 63 West of the 5th P.M.
E1/2 SE1/4
Section Line
SW1/4
1/4 Line
SE1/4
Section Line
50'
50'
F.L. HOFFMAN FIRST ADDITION
LOT C
LOT A
LOT B
LOT D
33'
33'
150'
135'
150'
15'
15'
5'
5'
150'
135'
135'
150'
Section Line
300+00
305+00
310+00
315+00
320+00
325+00
330+00
335+00
340+00
345+00
350+00
355+00
360+00
15'
33'
33'
50'
50'
E1/2 NE1/4
395th Avenue
NW1/4
NE1/4
LOT A
396th Avenue
Douglas J. Luebke Family Trust & Marlys L. Schulz Luebke Family Trust
E1/2 NE1/4 of Section 21 - Township 99 North - Range 63 West of the 5th P.M.
Douglas J. Luebke Family Trust & Marlys L. Schulz Luebke Family Trust
NW1/4 of Section 22 - Township 99 North - Range 63 West of the 5th P.M.
Rod Uttecht & Mariann Uttecht
NE1/4 of Section 22 - Township 99 North - Range 63 West of the 5th P.M., including Lot A
1/16 Line
Sec. 22 - T99N - R63W
1/4 Line

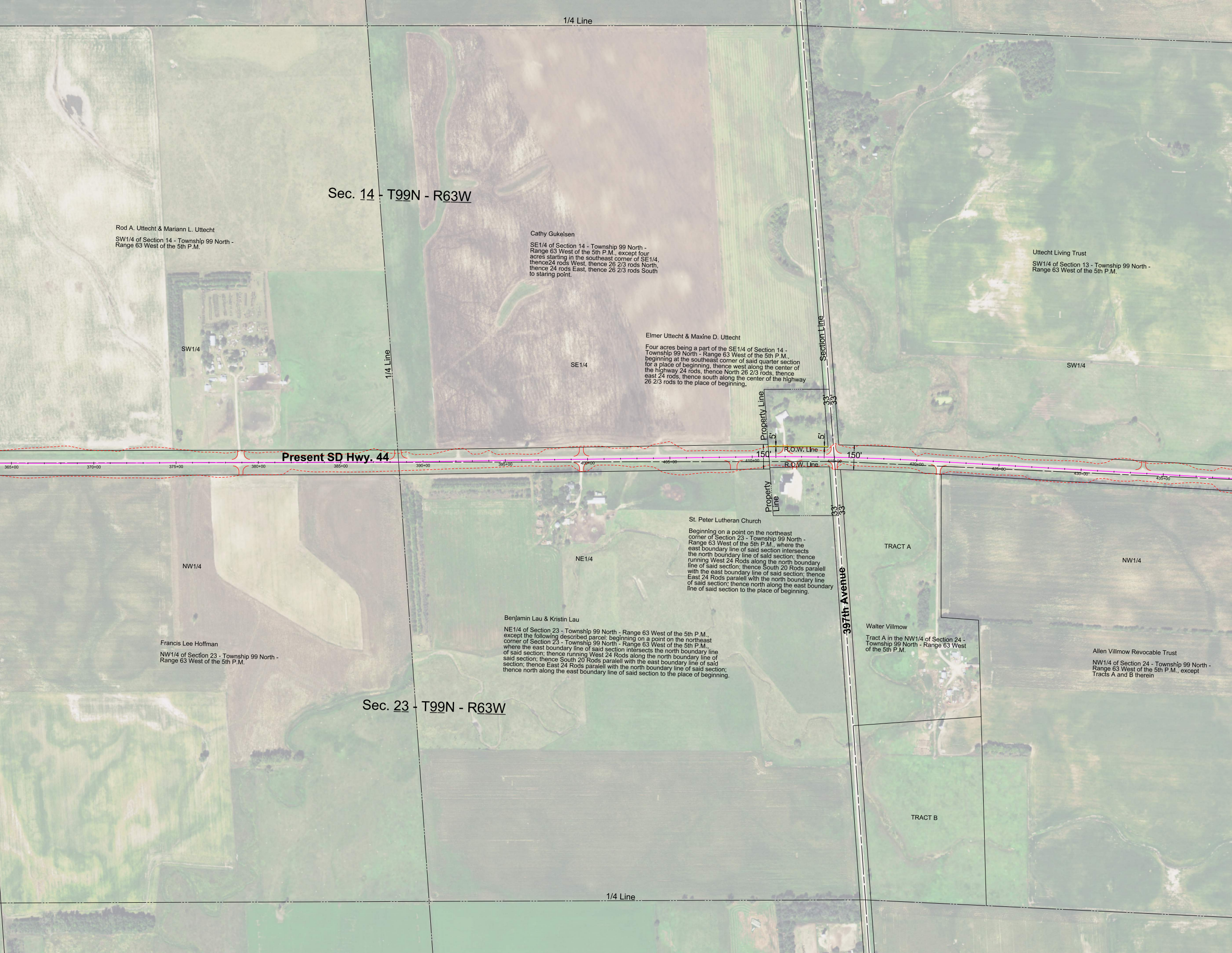
1/4 Line
Sec. 14 - T99N - R63W
SW1/4
SE1/4
1/4 Line
Section Line
Property Line
5'
5'
33'
33'
150'
150'
R.O.W. Line
R.O.W. Line
Present SD Hwy. 44
365+00
370+00
375+00
380+00
385+00
390+00
395+00
400+00
405+00
410+00
415+00
420+00
425+00
430+00
435+00
Property Line
33'
33'
SW1/4
NW1/4
NE1/4
TRACT A
NW1/4
397th Avenue
Sec. 23 - T99N - R63W
TRACT B
1/4 Line

Rod A. Uttecht & Mariann L. Uttecht

SW1/4 of Section 14 - Township 99 North - Range 63 West of the 5th P.M.

Cathy Gukeisen

SE1/4 of Section 14 - Township 99 North - Range 63 West of the 5th P.M., except four acres starting in the southeast corner of SE1/4, thence24 rods West, thence 26 2/3 rods North, thence 24 rods East, thence 26 2/3 rods South to staring point.

Elmer Uttecht & Maxine D. Uttecht

Four acres being a part of the SE1/4 of Section 14 - Township 99 North - Range 63 West of the 5th P.M., beginning at the southeast corner of said quarter section for a place of beginning, thence west along the center of the highway 24 rods, thence North 26 2/3 rods, thence east 24 rods, thence south along the center of the highway 26 2/3 rods to the place of beginning.

Uttecht Living Trust

SW1/4 of Section 13 - Township 99 North - Range 63 West of the 5th P.M.

St. Peter Lutheran Church

Beginning on a point on the northeast corner of Section 23 - Township 99 North - Range 63 West of the 5th P.M., where the east boundary line of said section intersects the north boundary line of said section; thence running West 24 Rods along the north boundary line of said section; thence South 20 Rods paralell with the east boundary line of said section; thence East 24 Rods paralell with the north boundary line of said section; thence north along the east boundary line of said section to the place of beginning.

Benjamin Lau & Kristin Lau

NE1/4 of Section 23 - Township 99 North - Range 63 West of the 5th P.M., except the following described parcel: beginning on a point on the northeast corner of Section 23 - Township 99 North - Range 63 West of the 5th P.M., where the east boundary line of said section intersects the north boundary line of said section; thence running West 24 Rods along the north boundary line of said section; thence South 20 Rods paralell with the east boundary line of said section; thence East 24 Rods paralell with the north boundary line of said section; thence north along the east boundary line of said section to the place of beginning.

Francis Lee Hoffman

NW1/4 of Section 23 - Township 99 North - Range 63 West of the 5th P.M.

Walter Villmow

Tract A in the NW1/4 of Section 24 - Township 99 North - Range 63 West of the 5th P.M.

Allen Villmow Revocable Trust

NW1/4 of Section 24 - Township 99 North - Range 63 West of the 5th P.M., except Tracts A and B therein

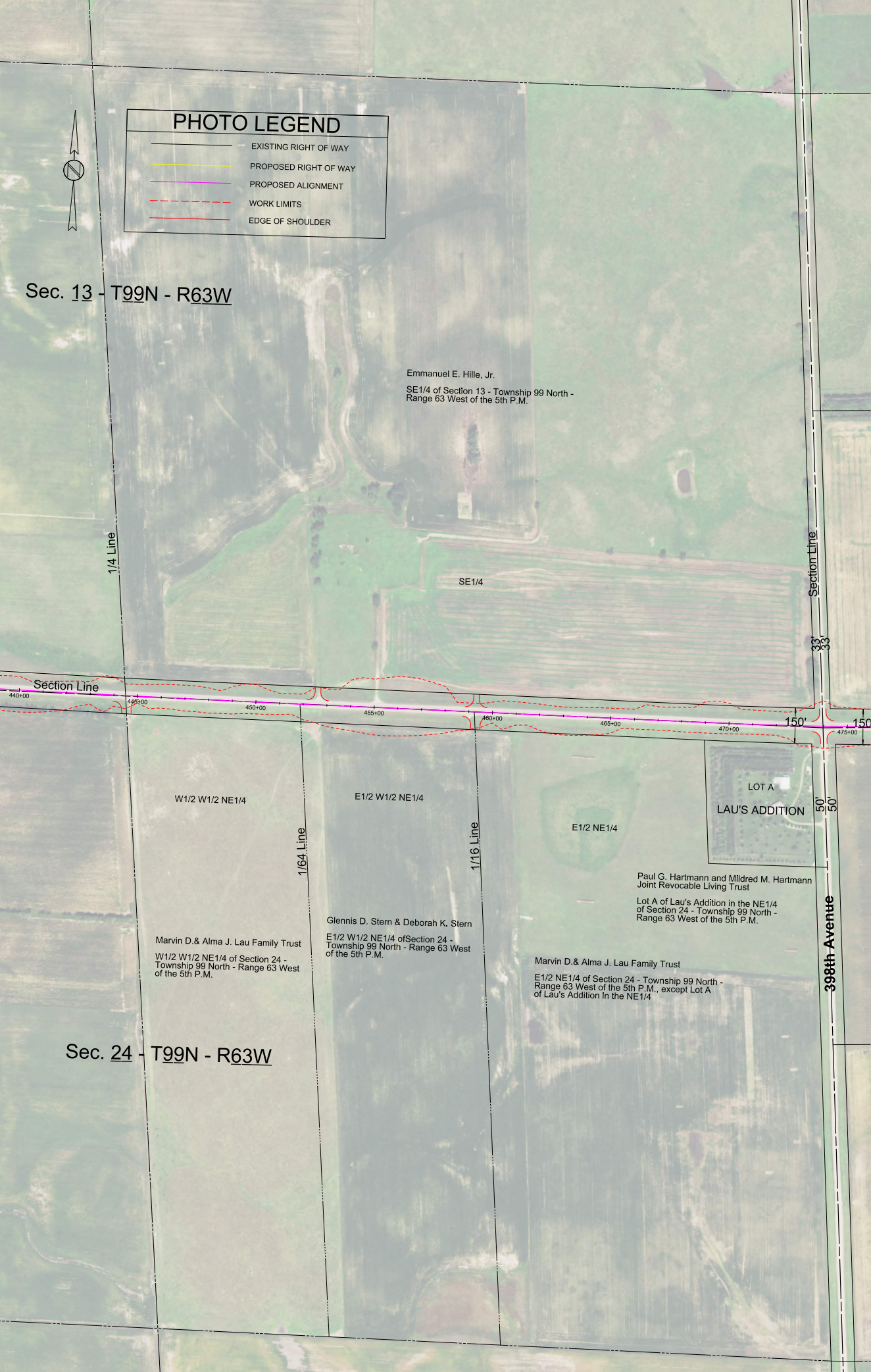
PHOTO LEGEND
EXISTING RIGHT OF WAY
PROPOSED RIGHT OF WAY
PROPOSED ALIGNMENT
WORK LIMITS
EDGE OF SHOULDER
N
Sec. 13 - T99N - R63W
Emmanuel E. Hille, Jr.
SE1/4 of Section 13 - Township 99 North - Range 63 West of the 5th P.M.
1/4 Line
SE1/4
Section Line
33'
33'
Section Line
440+00
445+00
450+00
455+00
460+00
465+00
470+00
475+00
150'
150
W1/2 W1/2 NE1/4
E1/2 W1/2 NE1/4
1/64 Line
1/16 Line
E1/2 NE1/4
LOT A
LAU'S ADDITION
50'
50'
Paul G. Hartmann and Mildred M. Hartmann Joint Revocable Living Trust
Lot A of Lau's Addition in the NE1/4 of Section 24 - Township 99 North - Range 63 West of the 5th P.M.
398th Avenue
Glennis D. Stern & Deborah K. Stern
E1/2 W1/2 NE1/4 ofSection 24 - Township 99 North - Range 63 West of the 5th P.M.
Marvin D.& Alma J. Lau Family Trust
W1/2 W1/2 NE1/4 of Section 24 - Township 99 North - Range 63 West of the 5th P.M.
Marvin D.& Alma J. Lau Family Trust
E1/2 NE1/4 of Section 24 - Township 99 North - Range 63 West of the 5th P.M., except Lot A of Lau's Addition in the NE1/4
Sec. 24 - T99N - R63W