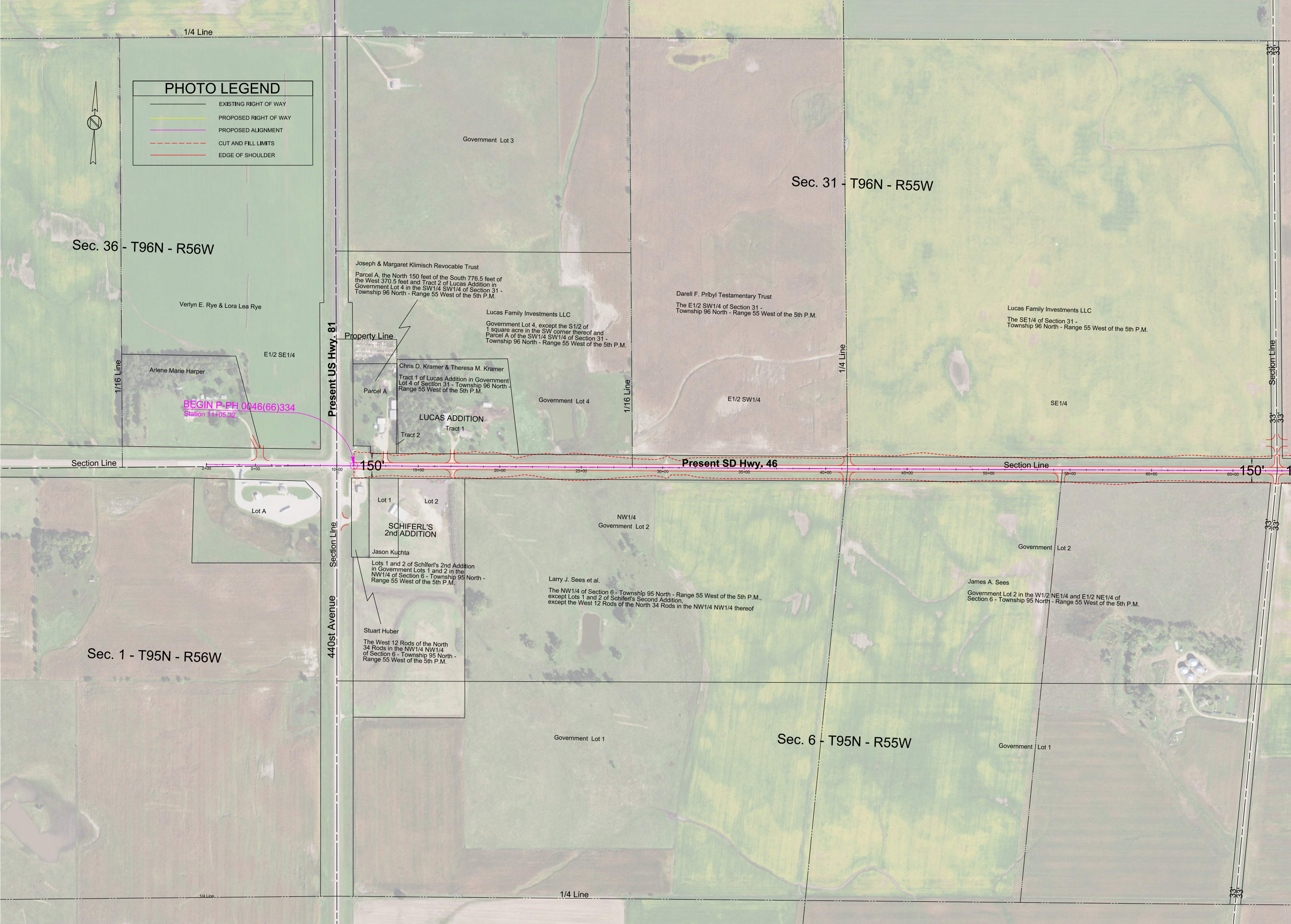
PHOTO LEGEND
EXISTING RIGHT OF WAY
PROPOSED RIGHT OF WAY
PROPOSED ALIGNMENT
CUT AND FILL LIMITS
EDGE OF SHOULDER
N
1/4 Line
Sec. 36 - T96N - R56W
Verlyn E. Rye & Lora Lea Rye
E1/2 SE1/4
1/16 Line
Arlene Marie Harper
BEGIN P-PH 0046(66)334
Station 11+05.32
Section Line
2+00
5+00
10+00
150'
Present US Hwy. 81
Government Lot 3
Joseph & Margaret Klimisch Revocable Trust
Parcel A, the North 150 feet of the South 776.5 feet of the West 370.5 feet and Tract 2 of Lucas Addition in Government Lot 4 in the SW1/4 SW1/4 of Section 31 - Township 96 North - Range 55 West of the 5th P.M.
Property Line
Parcel A
Lucas Family Investments LLC
Government Lot 4, except the S1/2 of 1 square acre in the SW corner thereof and Parcel A of the SW1/4 SW1/4 of Section 31 - Township 96 North - Range 55 West of the 5th P.M.
Chris D. Kramer & Theresa M. Kramer
Tract 1 of Lucas Addition in Government Lot 4 of Section 31 - Township 96 North - Range 55 West of the 5th P.M.
LUCAS ADDITION
Tract 1
Tract 2
Government Lot 4
1/16 Line
Sec. 31 - T96N - R55W
Darell F. Pribyl Testamentary Trust
The E1/2 SW1/4 of Section 31 - Township 96 North - Range 55 West of the 5th P.M.
1/4 Line
E1/2 SW1/4
Lucas Family Investments LLC
The SE1/4 of Section 31 - Township 96 North - Range 55 West of the 5th P.M.
SE1/4
Section Line
33'
33'
Present SD Hwy. 46
15+00
20+00
25+00
30+00
35+00
40+00
45+00
50+00
55+00
60+00
65+00
Section Line
150'
Lot A
Lot 1
Lot 2
SCHIFERL'S 2nd ADDITION
Section Line
440st Avenue
Jason Kuchta
Lots 1 and 2 of Schiferl's 2nd Addition in Government Lots 1 and 2 in the NW1/4 of Section 6 - Township 95 North - Range 55 West of the 5th P.M.
Stuart Huber
The West 12 Rods of the North 34 Rods in the NW1/4 NW1/4 of Section 6 - Township 95 North - Range 55 West of the 5th P.M.
NW1/4
Government Lot 2
Larry J. Sees et al.
The NW1/4 of Section 6 - Township 95 North - Range 55 West of the 5th P.M., except Lots 1 and 2 of Schiferl's Second Addition, except the West 12 Rods of the North 34 Rods in the NW1/4 NW1/4 thereof
Government Lot 2
James A. Sees
Government Lot 2 in the W1/2 NE1/4 and E1/2 NE1/4 of Section 6 - Township 95 North - Range 55 West of the 5th P.M.
Sec. 1 - T95N - R56W
Government Lot 1
Sec. 6 - T95N - R55W
Government Lot 1
1/4 Line
1/4 Line
33'
33'

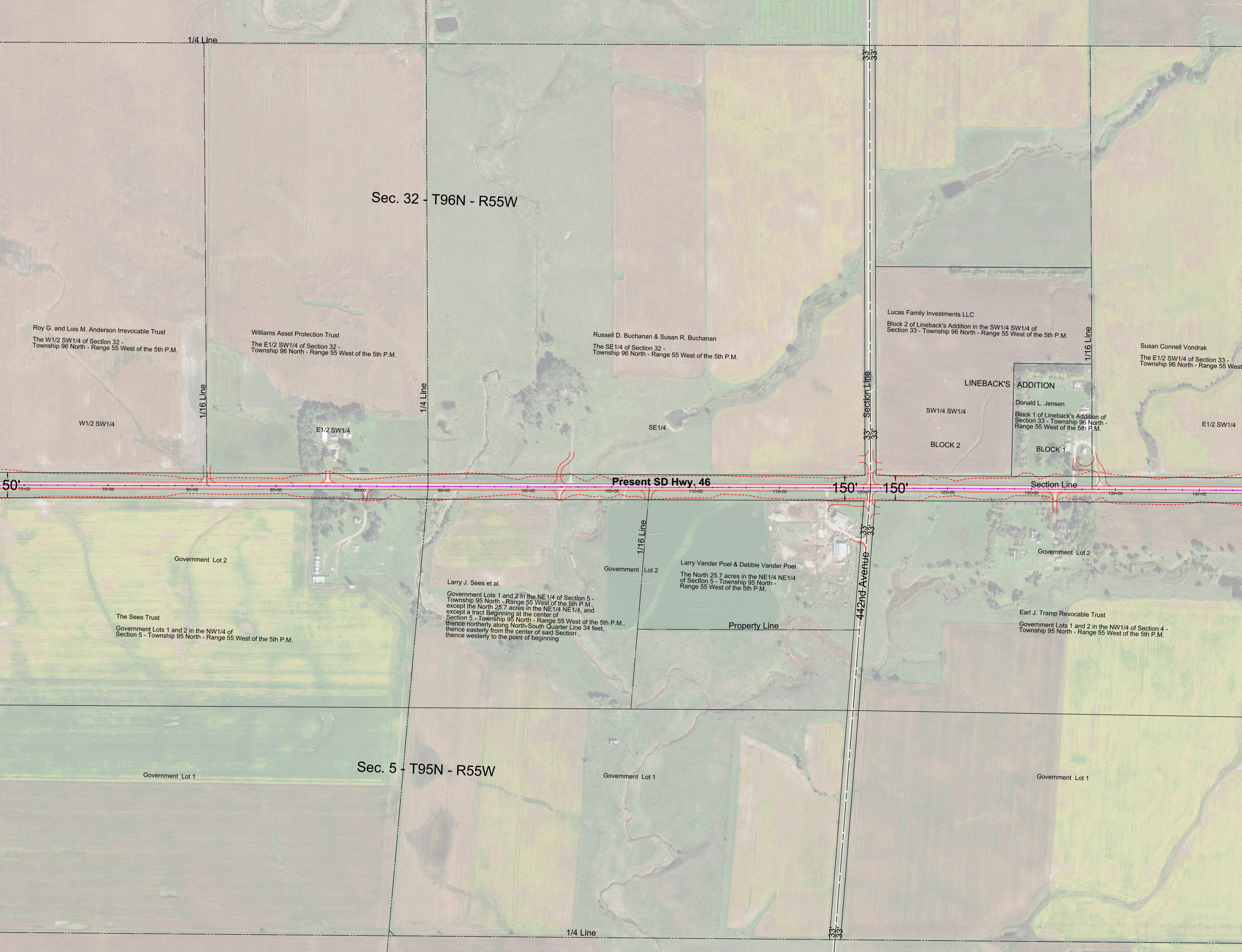
1/4 Line
33'
33'
Sec. 32 - T96N - R55W
Roy G. and Lois M. Anderson Irrevocable Trust
The W1/2 SW1/4 of Section 32 - Township 96 North - Range 55 West of the 5th P.M.
Williams Asset Protection Trust
The E1/2 SW1/4 of Section 32 - Township 96 North - Range 55 West of the 5th P.M.
Russell D. Buchanan & Susan R. Buchanan
The SE1/4 of Section 32 - Township 96 North - Range 55 West of the 5th P.M.
Lucas Family Investments LLC
Block 2 of Lineback's Addition in the SW1/4 SW1/4 of Section 33 - Township 96 North - Range 55 West of the 5th P.M.
1/16 Line
Susan Connell Vondrak
The E1/2 SW1/4 of Section 33 - Township 96 North - Range 55 West
LINEBACK'S
ADDITION
Donald L. Jensen
Block 1 of Lineback's Addition of Section 33 - Township 96 North - Range 55 West of the 5th P.M.
1/16 Line
1/4 Line
Section Line
W1/2 SW1/4
E1/2 SW1/4
SE1/4
SW1/4 SW1/4
E1/2 SW1/4
33'
33'
BLOCK 2
BLOCK 1
50'
Present SD Hwy. 46
150'
150'
Section Line
70+00
75+00
80+00
85+00
90+00
95+00
100+00
105+00
110+00
115+00
120+00
125+00
130+00
135+00
140+00
1/16 Line
33'
33'
Government Lot 2
Government Lot 2
Government Lot 2
Larry Vander Poel & Debbie Vander Poel
The North 25.7 acres in the NE1/4 NE1/4 of Section 5 - Township 95 North - Range 55 West of the 5th P.M.
Larry J. Sees et al.
Government Lots 1 and 2 in the NE1/4 of Section 5 - Township 95 North - Range 55 West of the 5th P.M., except the North 25.7 acres in the NE1/4 NE1/4, and except a tract Beginning at the center of Section 5 - Township 95 North - Range 55 West of the 5th P.M., thence northerly along North-South Quarter Line 34 feet, thence easterly from the center of said Section , thence westerly to the point of beginning
442nd Avenue
The Sees Trust
Government Lots 1 and 2 in the NW1/4 of Section 5 - Township 95 North - Range 55 West of the 5th P.M.
Property Line
Earl J. Tramp Revocable Trust
Government Lots 1 and 2 in the NW1/4 of Section 4 - Township 95 North - Range 55 West of the 5th P.M.
Sec. 5 - T95N - R55W
Government Lot 1
Government Lot 1
Government Lot 1
1/4 Line
33'
33'

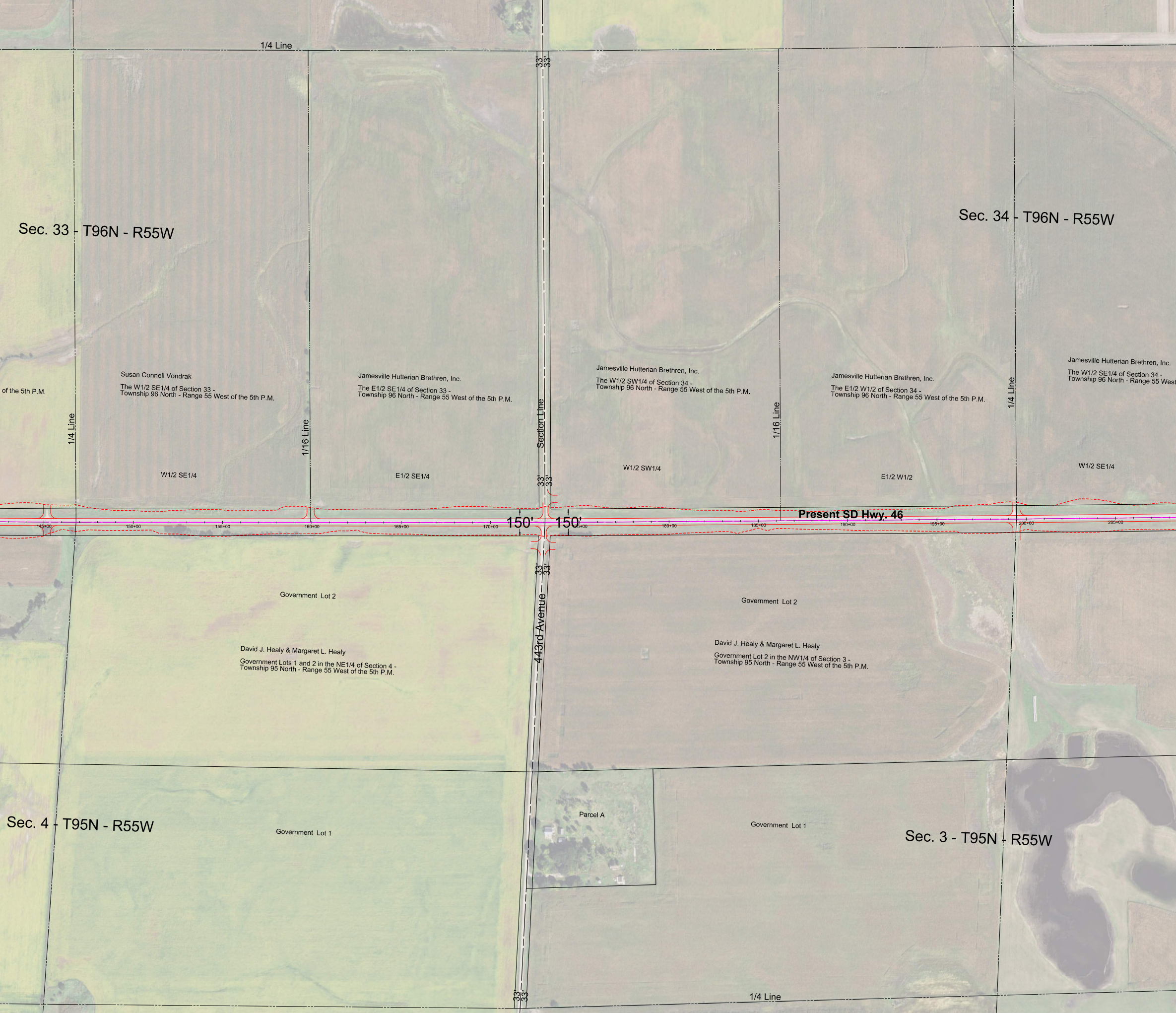
1/4 Line
33'
33'
Sec. 33 - T96N - R55W
Sec. 34 - T96N - R55W
Susan Connell Vondrak
The W1/2 SE1/4 of Section 33 - Township 96 North - Range 55 West of the 5th P.M.
of the 5th P.M.
Jamesville Hutterian Brethren, Inc.
The E1/2 SE1/4 of Section 33 - Township 96 North - Range 55 West of the 5th P.M.
Jamesville Hutterian Brethren, Inc.
The W1/2 SW1/4 of Section 34 - Township 96 North - Range 55 West of the 5th P.M.
Jamesville Hutterian Brethren, Inc.
The E1/2 W1/2 of Section 34 - Township 96 North - Range 55 West of the 5th P.M.
Jamesville Hutterian Brethren, Inc.
The W1/2 SE1/4 of Section 34 - Township 96 North - Range 55 West
1/4 Line
1/16 Line
Section Line
1/16 Line
1/4 Line
W1/2 SE1/4
E1/2 SE1/4
W1/2 SW1/4
E1/2 W1/2
W1/2 SE1/4
33'
33'
Present SD Hwy. 46
150'
150'
145+00
150+00
155+00
160+00
165+00
170+00
5+00
180+00
185+00
190+00
195+00
200+00
205+00
33'
33'
443rd Avenue
Government Lot 2
David J. Healy & Margaret L. Healy
Government Lots 1 and 2 in the NE1/4 of Section 4 - Township 95 North - Range 55 West of the 5th P.M.
Government Lot 2
David J. Healy & Margaret L. Healy
Government Lot 2 in the NW1/4 of Section 3 - Township 95 North - Range 55 West of the 5th P.M.
Parcel A
Sec. 4 - T95N - R55W
Government Lot 1
Government Lot 1
Sec. 3 - T95N - R55W
33'
33'
1/4 Line

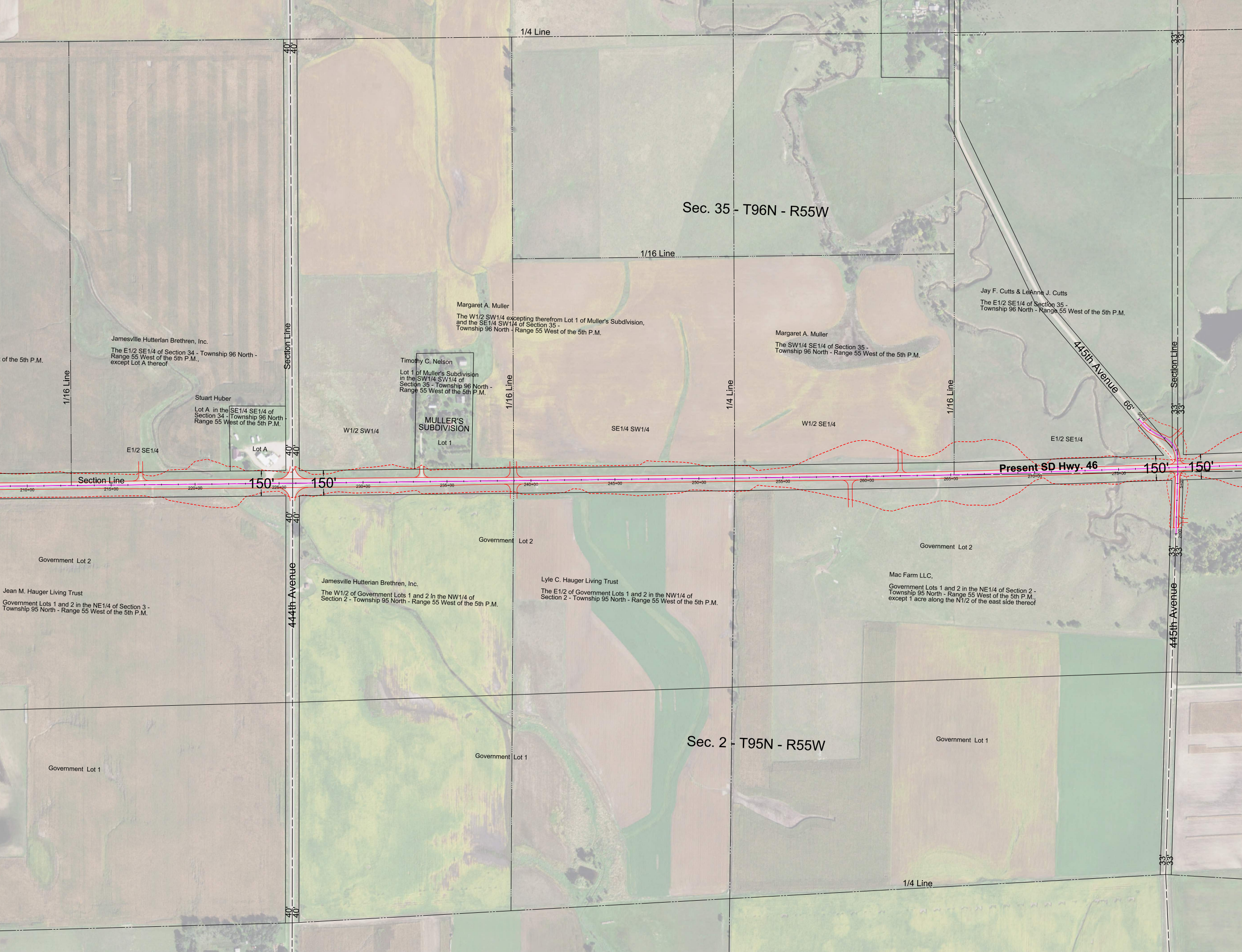
1/4 Line
Sec. 35 - T96N - R55W
1/16 Line
Margaret A. Muller
The W1/2 SW1/4 excepting therefrom Lot 1 of Muller's Subdivision, and the SE1/4 SW1/4 of Section 35 - Township 96 North - Range 55 West of the 5th P.M.
Margaret A. Muller
The SW1/4 SE1/4 of Section 35 - Township 96 North - Range 55 West of the 5th P.M.
Jay F. Cutts & LeAnne J. Cutts
The E1/2 SE1/4 of Section 35 - Township 96 North - Range 55 West of the 5th P.M.
of the 5th P.M.
Jamesville Hutterian Brethren, Inc.
The E1/2 SE1/4 of Section 34 - Township 96 North - Range 55 West of the 5th P.M., except Lot A thereof
Section Line
Timothy C. Nelson
Lot 1 of Muller's Subdivision in the SW1/4 SW1/4 of Section 35 - Township 96 North - Range 55 West of the 5th P.M.
1/16 Line
1/4 Line
1/16 Line
445th Avenue
66'
Section Line
1/16 Line
Stuart Huber
Lot A in the SE1/4 SE1/4 of Section 34 - Township 96 North - Range 55 West of the 5th P.M.
MULLER'S SUBDIVISION
Lot 1
W1/2 SW1/4
SE1/4 SW1/4
W1/2 SE1/4
E1/2 SE1/4
E1/2 SE1/4
Lot A
40'
40'
33'
33'
33'
33'
Present SD Hwy. 46
Section Line
150'
150'
150'
150'
210+00
215+00
220+00
225+00
230+00
235+00
240+00
245+00
250+00
255+00
260+00
265+00
270+00
275+00
40'
40'
Government Lot 2
Government Lot 2
Government Lot 2
Jean M. Hauger Living Trust
Government Lots 1 and 2 in the NE1/4 of Section 3 - Township 95 North - Range 55 West of the 5th P.M.
444th Avenue
Jamesville Hutterian Brethren, Inc.
The W1/2 of Government Lots 1 and 2 in the NW1/4 of Section 2 - Township 95 North - Range 55 West of the 5th P.M.
Lyle C. Hauger Living Trust
The E1/2 of Government Lots 1 and 2 in the NW1/4 of Section 2 - Township 95 North - Range 55 West of the 5th P.M.
Mac Farm LLC,
Government Lots 1 and 2 in the NE1/4 of Section 2 - Township 95 North - Range 55 West of the 5th P.M., except 1 acre along the N1/2 of the east side thereof
445th Avenue
33'
33'
Sec. 2 - T95N - R55W
Government Lot 1
Government Lot 1
Government Lot 1
1/4 Line
33'
33'
40'
40'

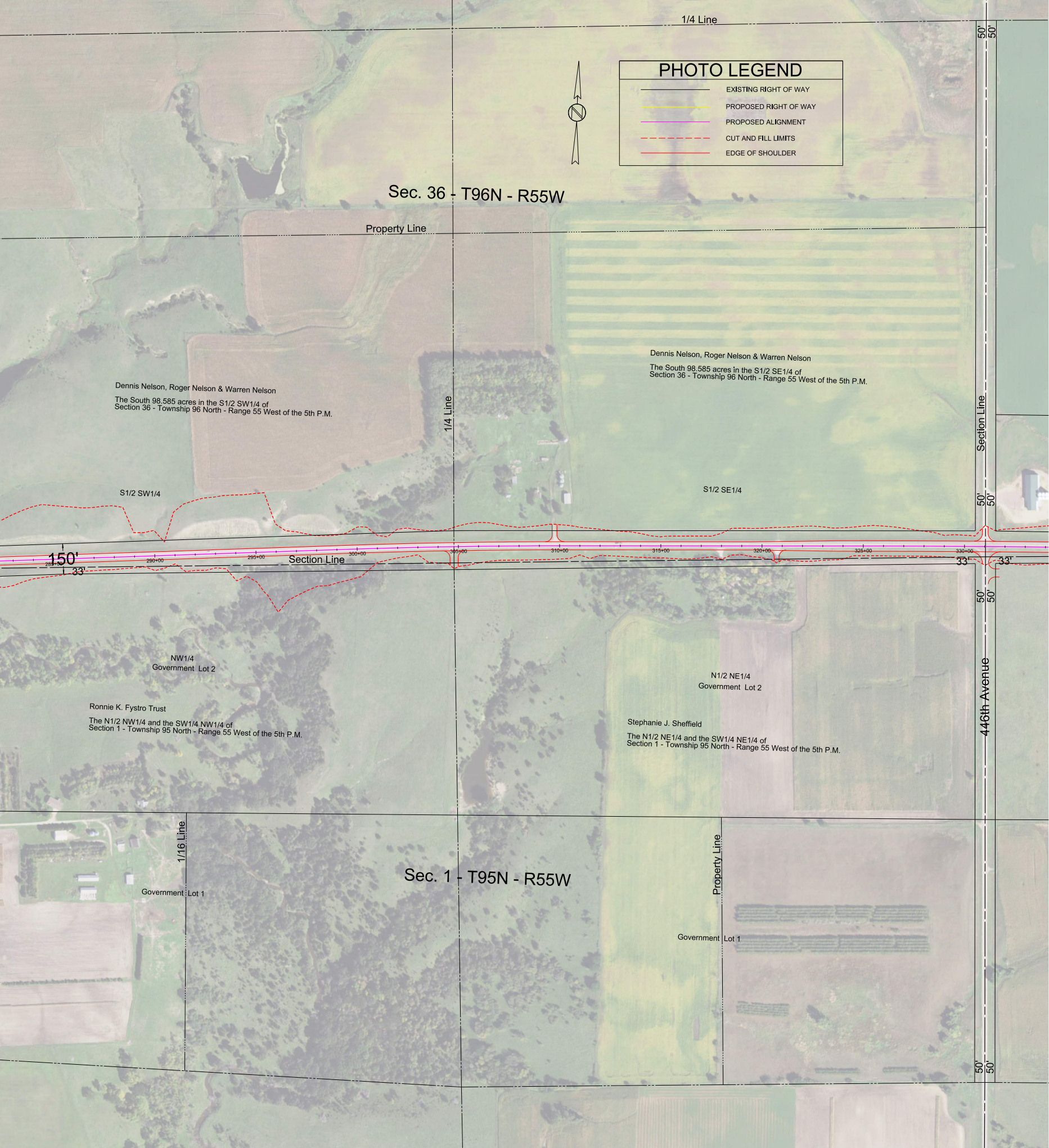
1/4 Line
50'
50'
PHOTO LEGEND
EXISTING RIGHT OF WAY
PROPOSED RIGHT OF WAY
PROPOSED ALIGNMENT
CUT AND FILL LIMITS
EDGE OF SHOULDER
N
Sec. 36 - T96N - R55W
Property Line
Dennis Nelson, Roger Nelson & Warren Nelson
The South 98.585 acres in the S1/2 SE1/4 of Section 36 - Township 96 North - Range 55 West of the 5th P.M.
Dennis Nelson, Roger Nelson & Warren Nelson
The South 98.585 acres in the S1/2 SW1/4 of Section 36 - Township 96 North - Range 55 West of the 5th P.M.
1/4 Line
Section Line
S1/2 SW1/4
S1/2 SE1/4
50'
50'
150'
285+00
33'
290+00
295+00
Section Line
300+00
305+00
310+00
315+00
320+00
325+00
330+00
33'
33'
50'
50'
NW1/4
Government Lot 2
N1/2 NE1/4
Government Lot 2
446th Avenue
Ronnie K. Fystro Trust
The N1/2 NW1/4 and the SW1/4 NW1/4 of Section 1 - Township 95 North - Range 55 West of the 5th P.M.
Stephanie J. Sheffield
The N1/2 NE1/4 and the SW1/4 NE1/4 of Section 1 - Township 95 North - Range 55 West of the 5th P.M.
1/16 Line
Government Lot 1
Sec. 1 - T95N - R55W
Property Line
Government Lot 1
50'
50'