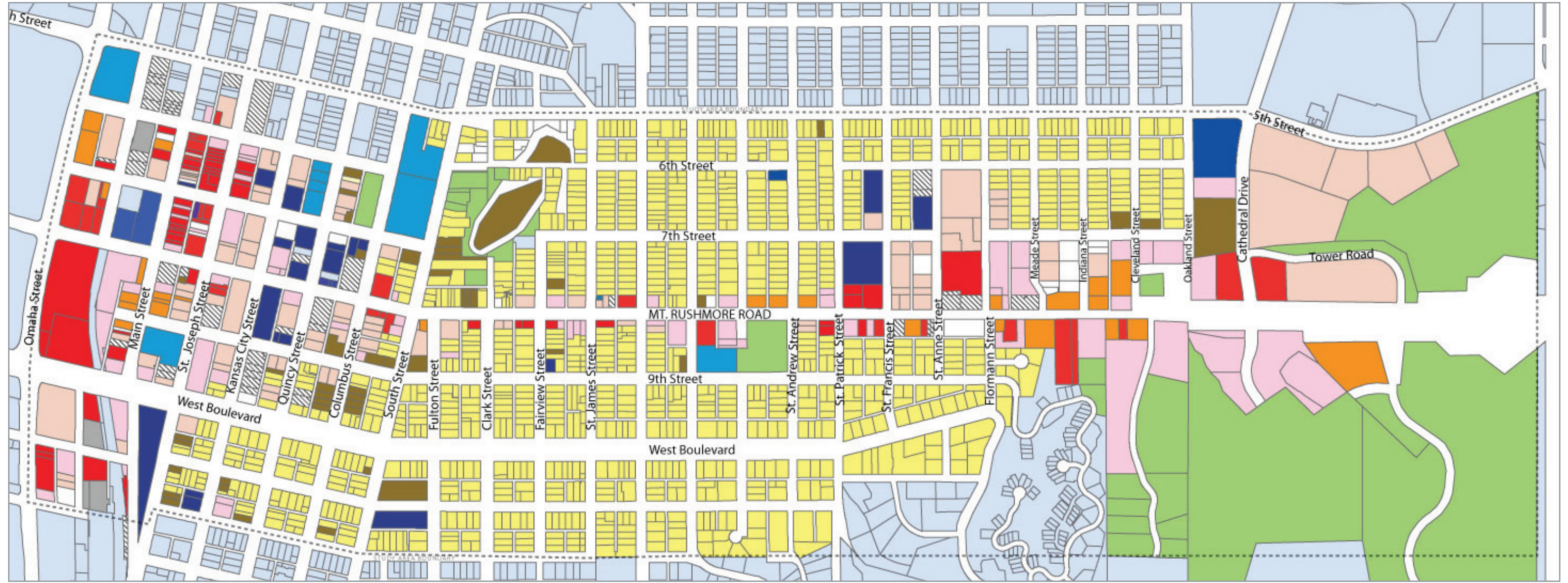


Map 2.1: Existing Land Use Map



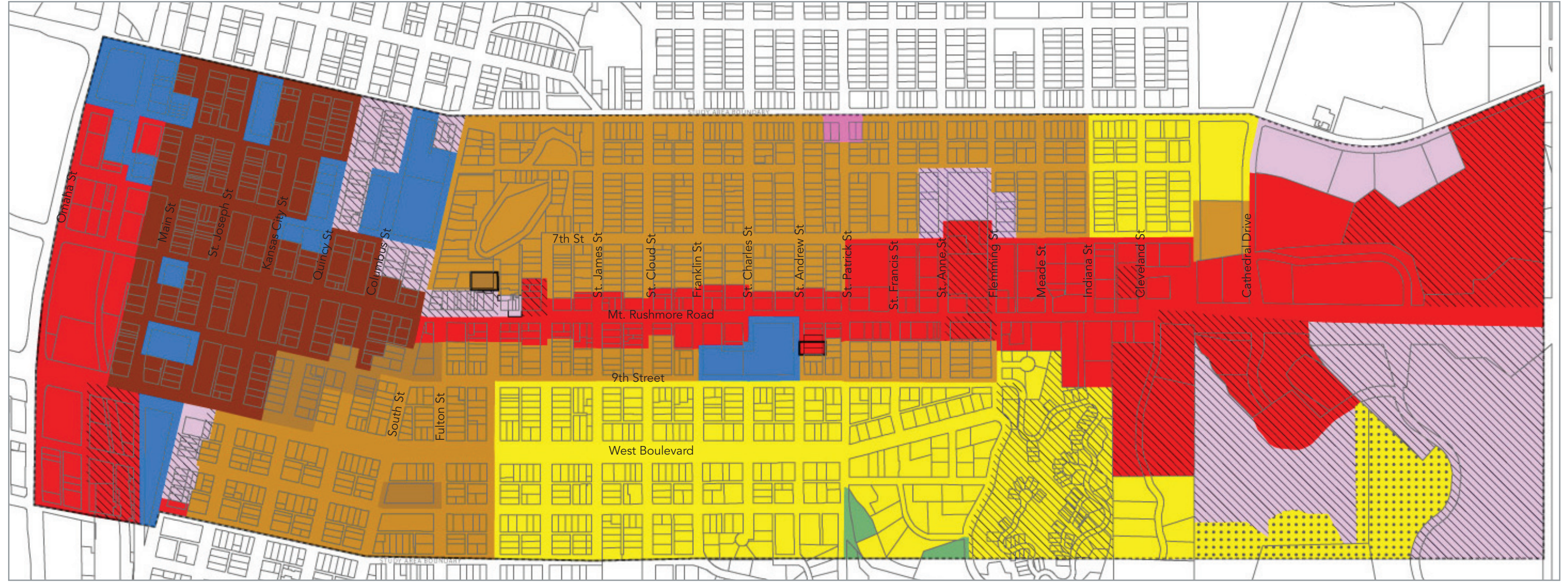
Source: Rapid City, RDG Planning & Design, 2008

← North

- Single-Family Residential
- Multi-Family Residential
- Restaurant/Entertainment
- Retail
- Service
- Civic
- Schools
- Parks & Rec
- Parking
- Offices
- Unclassified

Geo Hooper
James Clark
Geo Hooper
James Clark

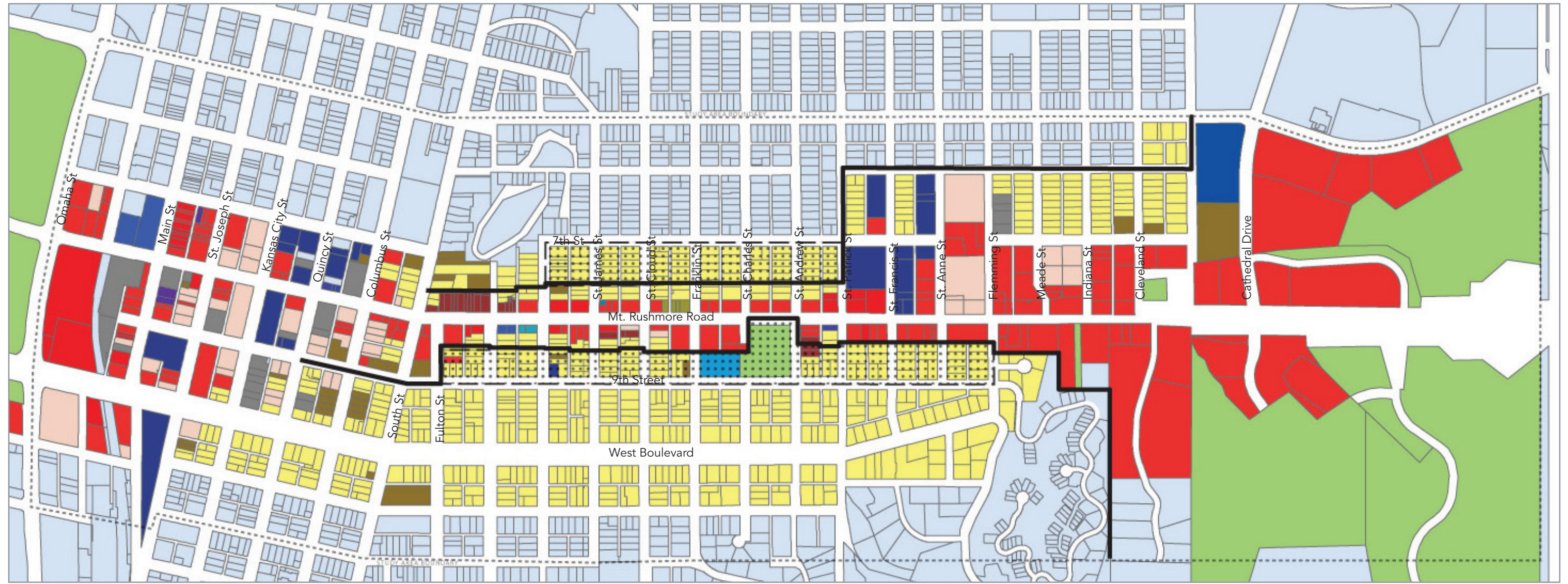
Map 3.2: Future Land Use Map



← North

- Central Business District
- Public
- Office Commercial
- Office Commercial w/ PCD
- General Commercial
- General Commercial w/ PCD
- Neighborhood Commercial
- Low Density Residential
- Low Density Residential w/ PRD
- Low Density Residential II
- Medium Density Residential
- High Density Residential

Map 3.3: Defensible Edges (with Existing Land Uses shown)



- Single-Family Residential
 - Multi-Family Residential
 - Restaurant/Entertainment
 - Retail
 - Service
 - Civic
 - Schools
 - Parks & Rec
 - Parking
 - Offices
 - Unclassified
-
- Edge
 - Permitted Planned Development (up to 20% Commercial)

← North