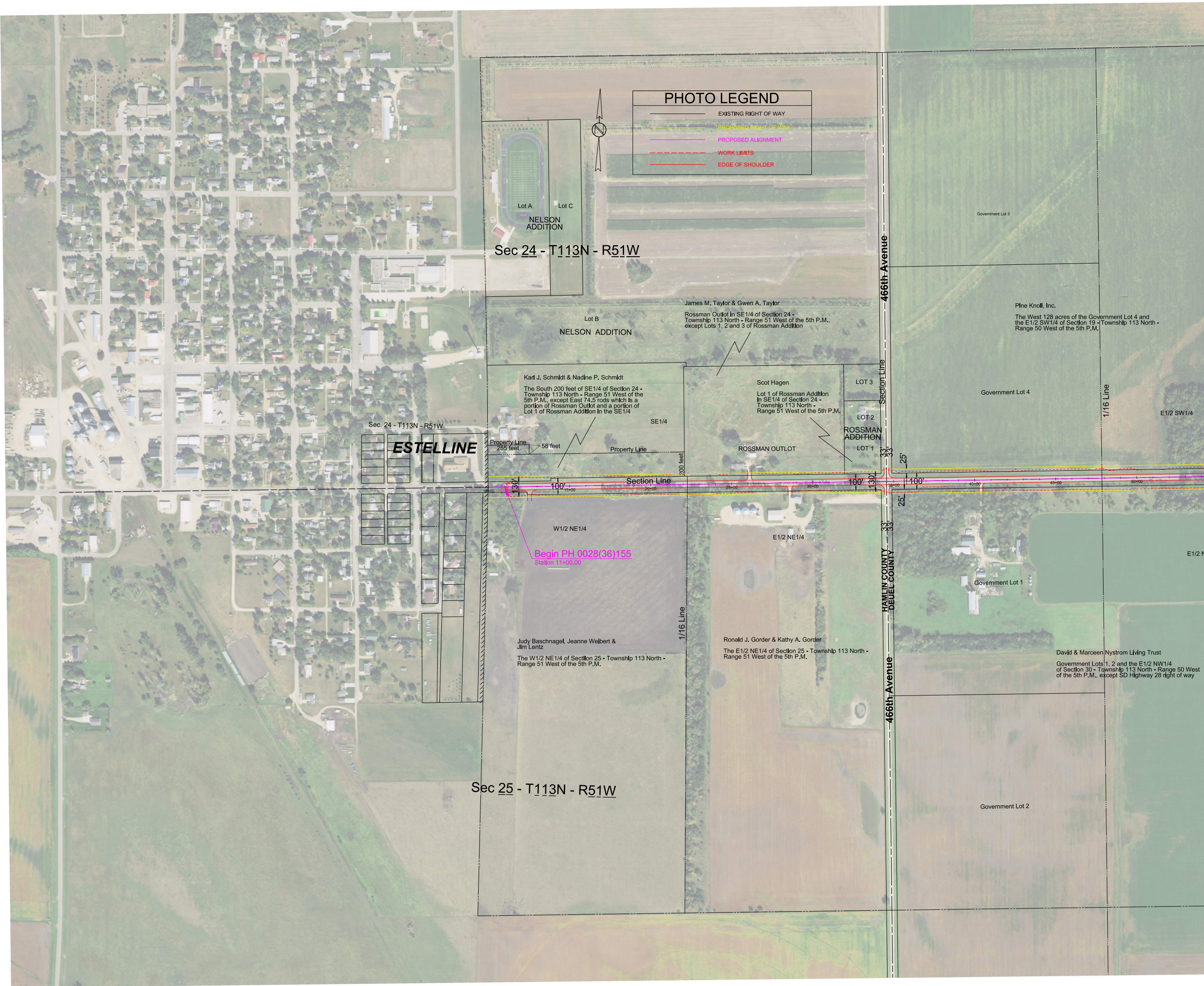
PHOTO LEGEND
EXISTING RIGHT OF WAY
PROPOSED RIGHT OF WAY
PROPOSED ALIGNMENT
WORK LIMITS
EDGE OF SHOULDER
N
Lot A
Lot C
NELSON ADDITION
Sec 24 - T113N - R51W
Lot B
NELSON ADDITION
James M. Taylor & Gwen A. Taylor
Rossman Outlot in SE1/4 of Section 24 - Township 113 North - Range 51 West of the 5th P.M., except Lots 1, 2 and 3 of Rossman Addition
Karl J. Schmidt & Nadine P. Schmidt
The South 200 feet of SE1/4 of Section 24 - Township 113 North - Range 51 West of the 5th P.M., except East 74.5 rods which is a portion of Rossman Outlot and a portion of Lot 1 of Rossman Addition in the SE1/4
SE1/4
Scot Hagen
Lot 1 of Rossman Addition in SE1/4 of Section 24 - Township 113 North - Range 51 West of the 5th P.M.
LOT 3
LOT 2
ROSSMAN ADDITION
LOT 1
ROSSMAN OUTLOT
Sec. 24 - T113N - R51W
ESTELLINE
Property Line 255 feet
58 feet
Property Line
200 feet
Section Line
466th Avenue
Government Lot 3
Pine Knoll, Inc.
The West 128 acres of the Government Lot 4 and the E1/2 SW1/4 of Section 19 - Township 113 North - Range 50 West of the 5th P.M.
Government Lot 4
1/16 Line
E1/2 SW1/4
130'
100'
100'
130'
33'
33'
25'
25'
33'
33'
10+00
15+00
20+00
25+00
30+00
35+00
40+00
45+00
50+00
W1/2 NE1/4
Begin PH 0028(36)155
Station 11+00.00
E1/2 NE1/4
E1/2 N
HAMLIN COUNTY
DEUEL COUNTY
Government Lot 1
1/16 Line
Judy Baschnagel, Jeanne Weibert & Jim Lentz
The W1/2 NE1/4 of Section 25 - Township 113 North - Range 51 West of the 5th P.M.
Ronald J. Gorder & Kathy A. Gorder
The E1/2 NE1/4 of Section 25 - Township 113 North - Range 51 West of the 5th P.M.
David & Marceen Nystrom Living Trust
Government Lots 1, 2 and the E1/2 NW1/4 of Section 30 - Township 113 North - Range 50 West of the 5th P.M., except SD Highway 28 right of way
466th Avenue
Sec 25 - T113N - R51W
Government Lot 2

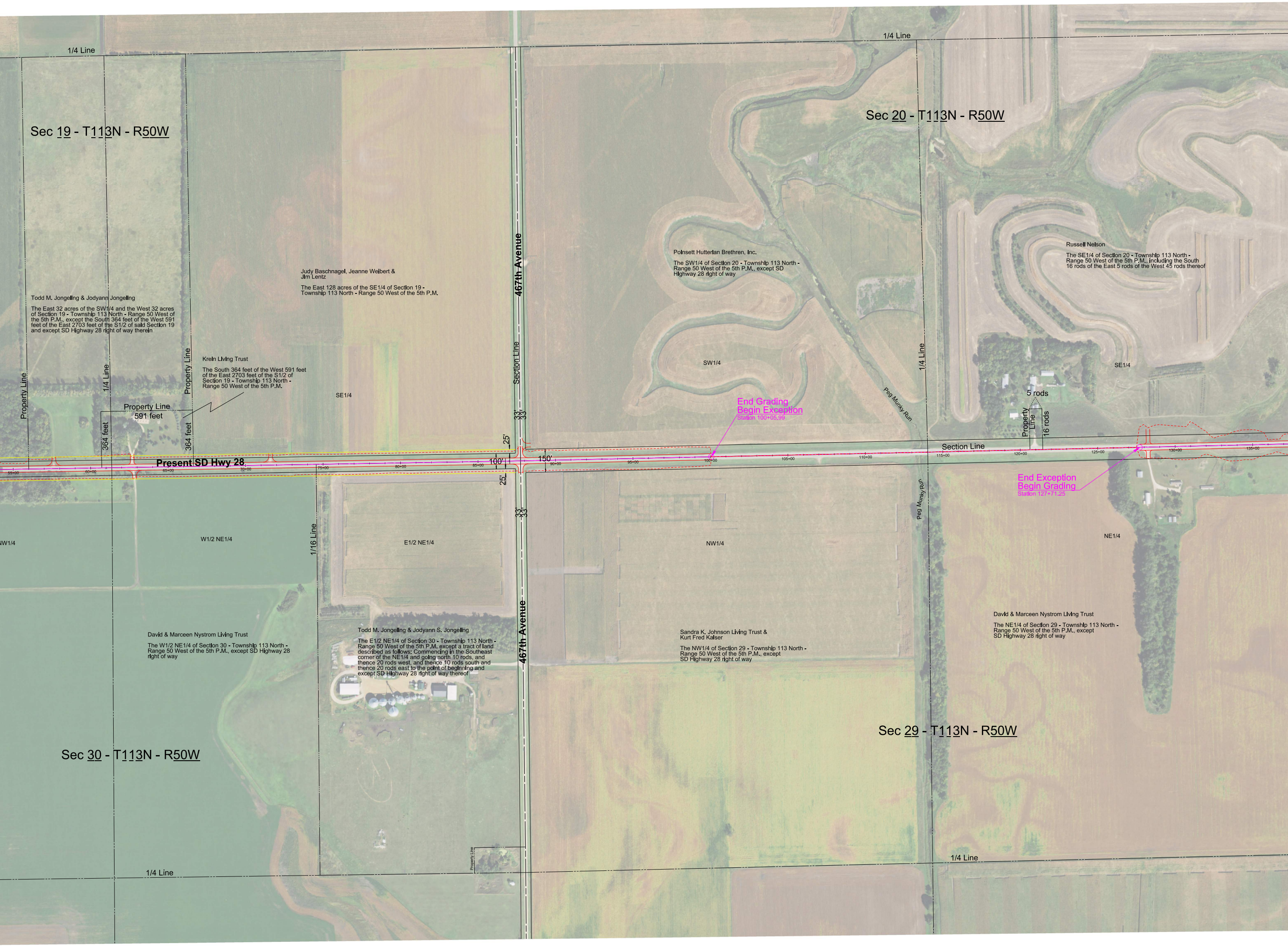
1/4 Line
1/4 Line
Sec 19 - T113N - R50W
Sec 20 - T113N - R50W
Todd M. Jongeling & Jodyann Jongeling
The East 32 acres of the SW1/4 and the West 32 acres of Section 19 - Township 113 North - Range 50 West of the 5th P.M., except the South 364 feet of the West 591 feet of the East 2703 feet of the S1/2 of said Section 19 and except SD Highway 28 right of way therein
Judy Baschnagel, Jeanne Weibert & Jim Lentz
The East 128 acres of the SE1/4 of Section 19 - Township 113 North - Range 50 West of the 5th P.M.
Krein Living Trust
The South 364 feet of the West 591 feet of the East 2703 feet of the S1/2 of Section 19 - Township 113 North - Range 50 West of the 5th P.M.
Property Line
1/4 Line
Property Line
Property Line
591 feet
364 feet
364 feet
SE1/4
467th Avenue
Section Line
33'
33'
25'
100'
150'
25'
33'
33'
Present SD Hwy 28
55+00
60+00
65+00
70+00
75+00
80+00
85+00
90+00
95+00
100+00
105+00
110+00
115+00
120+00
125+00
130+00
135+00
Poinsett Hutterian Brethren, Inc.
The SW1/4 of Section 20 - Township 113 North - Range 50 West of the 5th P.M., except SD Highway 28 right of way
SW1/4
End Grading
Begin Exception
Station 100+05.99
Peg Munky Run
1/4 Line
Russell Nelson
The SE1/4 of Section 20 - Township 113 North - Range 50 West of the 5th P.M., including the South 16 rods of the East 5 rods of the West 45 rods thereof
SE1/4
5 rods
Property Line
16 rods
Section Line
End Exception
Begin Grading
Station 127+71.25
Peg Munky Run
NW1/4
W1/2 NE1/4
1/16 Line
E1/2 NE1/4
NW1/4
NE1/4
David & Marceen Nystrom Living Trust
The W1/2 NE1/4 of Section 30 - Township 113 North - Range 50 West of the 5th P.M., except SD Highway 28 right of way
Todd M. Jongeling & Jodyann S. Jongeling
The E1/2 NE1/4 of Section 30 - Township 113 North - Range 50 West of the 5th P.M. except a tract of land described as follows: Commencing in the Southeast corner of the NE1/4 and going north 10 rods, and thence 20 rods west, and thence 10 rods south and thence 20 rods east to the point of beginning and except SD Highway 28 right of way thereof
467th Avenue
Sandra K. Johnson Living Trust & Kurt Fred Kaiser
The NW1/4 of Section 29 - Township 113 North - Range 50 West of the 5th P.M., except SD Highway 28 right of way
David & Marceen Nystrom Living Trust
The NE1/4 of Section 29 - Township 113 North - Range 50 West of the 5th P.M., except SD Highway 28 right of way
Sec 29 - T113N - R50W
Sec 30 - T113N - R50W
Property Line
1/4 Line
1/4 Line

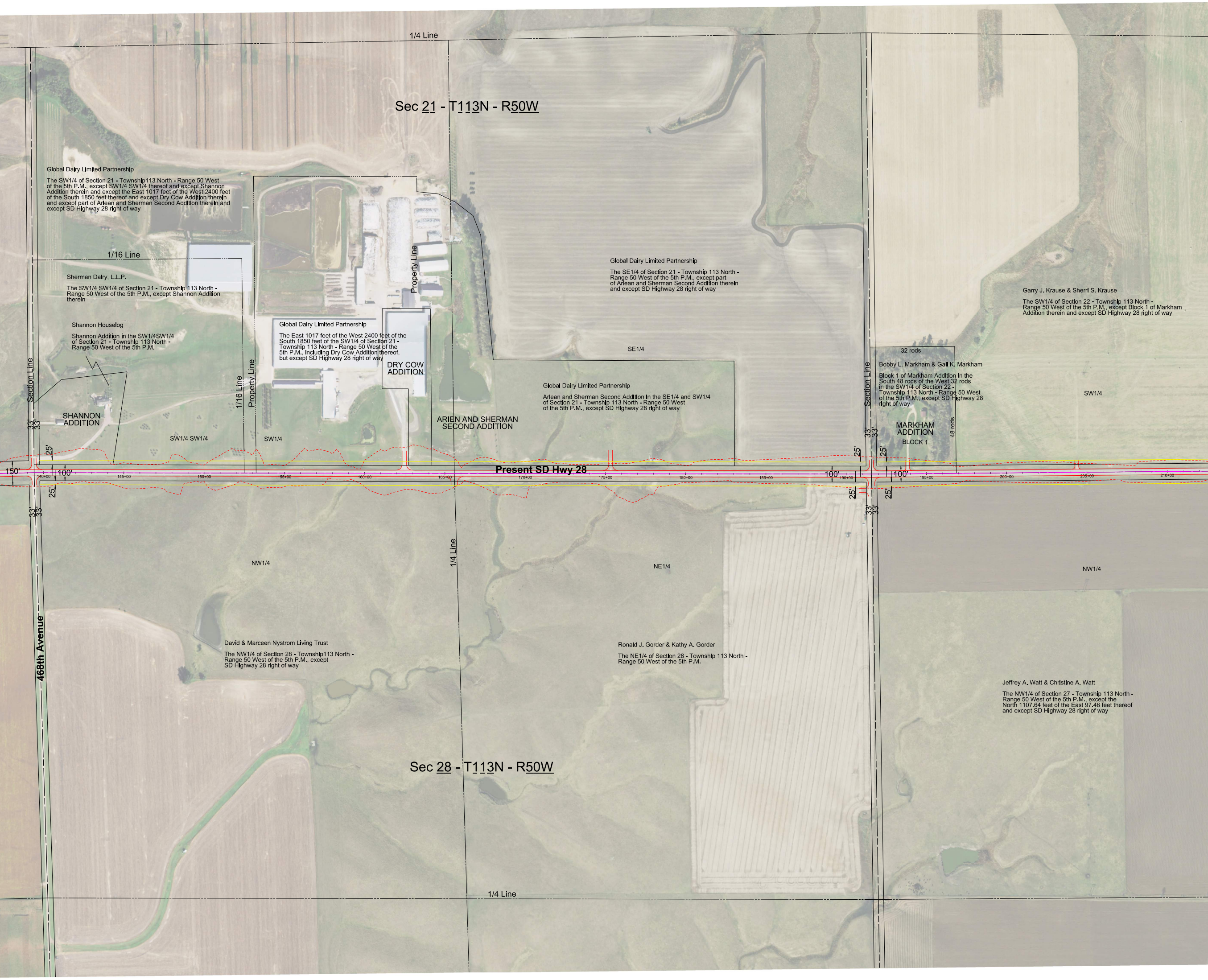
1/4 Line
Sec 21 - T113N - R50W
1/16 Line
Property Line
Section Line
1/16 Line
Property Line
SHANNON ADDITION
DRY COW ADDITION
ARIEN AND SHERMAN SECOND ADDITION
SW1/4 SW1/4
SW1/4
SE1/4
Section Line
32 rods
MARKHAM ADDITION
BLOCK 1
48 rods
SW1/4
33'
33'
25'
150'
100'
25'
Present SD Hwy 28
140+00
145+00
150+00
155+00
160+00
165+00
170+00
175+00
180+00
185+00
100'
190+00
100'
195+00
200+00
205+00
210+00
33'
33'
25'
25'
25'
25'
33'
33'
NW1/4
1/4 Line
NE1/4
NW1/4
468th Avenue
Sec 28 - T113N - R50W
1/4 Line

Global Dairy Limited Partnership

The SW1/4 of Section 21 - Township113 North - Range 50 West of the 5th P.M., except SW1/4 SW1/4 thereof and except Shannon Addition therein and except the East 1017 feet of the West 2400 feet of the South 1850 feet thereof and except Dry Cow Addition therein and except part of Arlean and Sherman Second Addition therein and except SD Highway 28 right of way

Sherman Dairy, L.L.P.

The SW1/4 SW1/4 of Section 21 - Township 113 North - Range 50 West of the 5th P.M., except Shannon Addition therein

Shannon Houselog

Shannon Addition in the SW1/4SW1/4 of Section 21 - Township 113 North - Range 50 West of the 5th P.M.

Global Dairy Limited Partnership

The East 1017 feet of the West 2400 feet of the South 1850 feet of the SW1/4 of Section 21 - Township 113 North - Range 50 West of the 5th P.M., Including Dry Cow Addition thereof, but except SD Highway 28 right of way

Global Dairy Limited Partnership

The SE1/4 of Section 21 - Township 113 North - Range 50 West of the 5th P.M., except part of Arlean and Sherman Second Addition therein and except SD Highway 28 right of way

Global Dairy Limited Partnership

Arlean and Sherman Second Addition in the SE1/4 and SW1/4 of Section 21 - Township 113 North - Range 50 West of the 5th P.M., except SD Highway 28 right of way

Garry J. Krause & Sherri S. Krause

The SW1/4 of Section 22 - Township 113 North - Range 50 West of the 5th P.M., except Block 1 of Markham Addition therein and except SD Highway 28 right of way

Bobby L. Markham & Gail K. Markham

Block 1 of Markham Addition in the South 48 rods of the West 32 rods in the SW1/4 of Section 22 - Township 113 North - Range 50 West of the 5th P.M., except SD Highway 28 right of way

David & Marceen Nystrom Living Trust

The NW1/4 of Section 28 - Township113 North - Range 50 West of the 5th P.M., except SD Highway 28 right of way

Ronald J. Gorder & Kathy A. Gorder

The NE1/4 of Section 28 - Township 113 North - Range 50 West of the 5th P.M.

Jeffrey A. Watt & Christine A. Watt

The NW1/4 of Section 27 - Township 113 North - Range 50 West of the 5th P.M., except the North 1107.64 feet of the East 97.46 feet thereof and except SD Highway 28 right of way

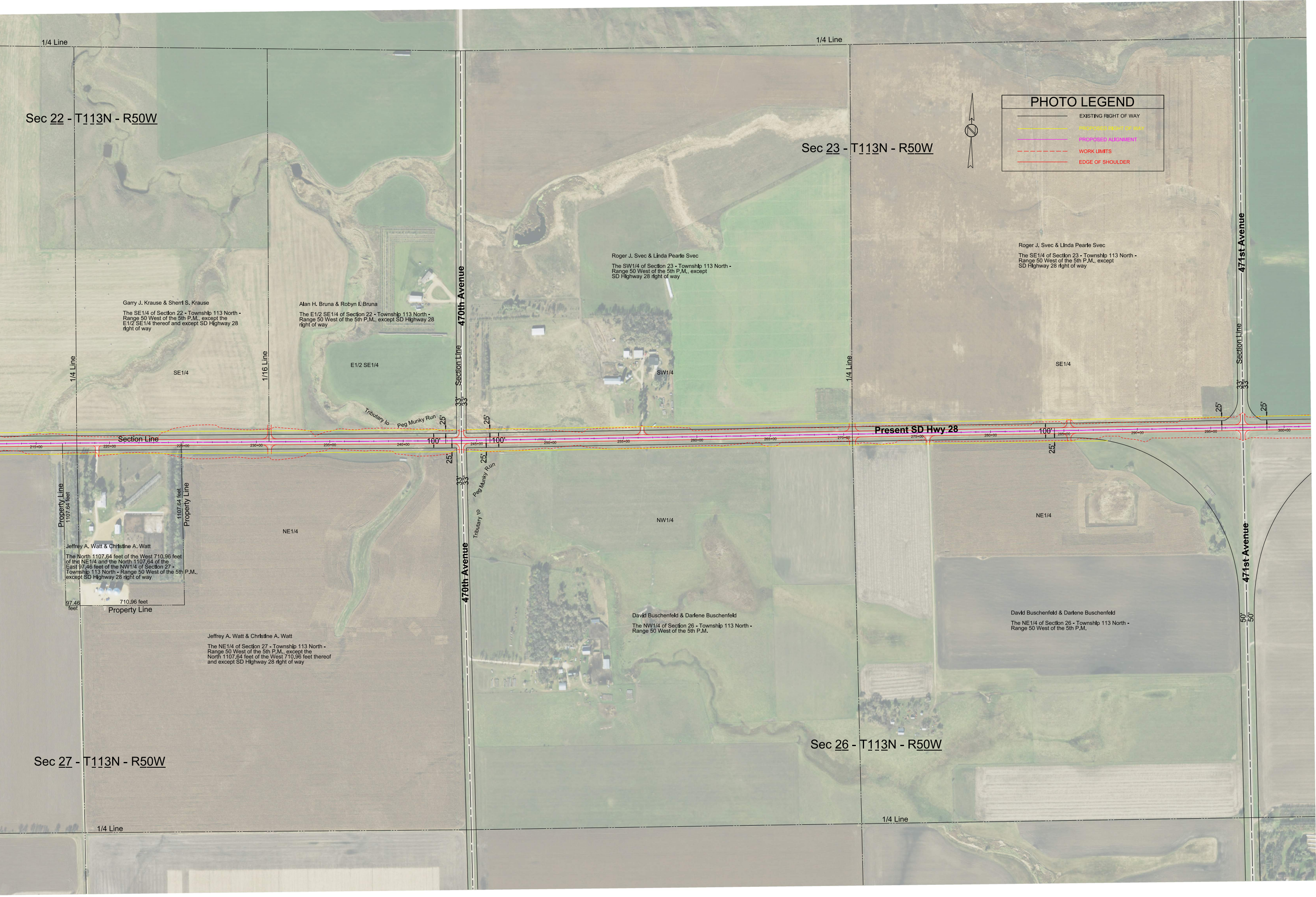
1/4 Line
1/4 Line
Sec 22 - T113N - R50W
Sec 23 - T113N - R50W
PHOTO LEGEND
EXISTING RIGHT OF WAY
PROPOSED RIGHT OF WAY
PROPOSED ALIGNMENT
WORK LIMITS
EDGE OF SHOULDER
N
Roger J. Svec & Linda Pearle Svec
The SW1/4 of Section 23 - Township 113 North - Range 50 West of the 5th P.M., except SD Highway 28 right of way
Roger J. Svec & Linda Pearle Svec
The SE1/4 of Section 23 - Township 113 North - Range 50 West of the 5th P.M., except SD Highway 28 right of way
471st Avenue
Garry J. Krause & Sherri S. Krause
The SE1/4 of Section 22 - Township 113 North - Range 50 West of the 5th P.M., except the E1/2 SE1/4 thereof and except SD Highway 28 right of way
Alan H. Bruna & Robyn I. Bruna
The E1/2 SE1/4 of Section 22 - Township 113 North - Range 50 West of the 5th P.M., except SD Highway 28 right of way
470th Avenue
1/4 Line
SE1/4
1/16 Line
E1/2 SE1/4
Section Line
SW1/4
1/4 Line
SE1/4
Section Line
33'
33'
33'
33'
Tributary to
Peg Munky Run
25'
25'
25'
25'
Present SD Hwy 28
100'
100'
100'
Section Line
215+00
220+00
225+00
230+00
235+00
240+00
245+00
250+00
255+00
260+00
265+00
270+00
275+00
280+00
285+00
290+00
295+00
300+00
25'
25'
25'
25'
33'
33'
Peg Munky Run
Tributary to
Property Line
1107.64 feet
1107.64 feet
Property Line
NE1/4
NW1/4
NE1/4
Jeffrey A. Watt & Christine A. Watt
The North 1107.64 feet of the West 710.96 feet of the NE1/4 and the North 1107.64 of the East 97.46 feet of the NW1/4 of Section 27 - Township 113 North - Range 50 West of the 5th P.M., except SD Highway 28 right of way
97.46 feet
710.96 feet
Property Line
470th Avenue
471st Avenue
50'
50'
David Buschenfeld & Darlene Buschenfeld
The NW1/4 of Section 26 - Township 113 North - Range 50 West of the 5th P.M.
David Buschenfeld & Darlene Buschenfeld
The NE1/4 of Section 26 - Township 113 North - Range 50 West of the 5th P.M.
Jeffrey A. Watt & Christine A. Watt
The NE1/4 of Section 27 - Township 113 North - Range 50 West of the 5th P.M., except the North 1107.64 feet of the West 710.96 feet thereof and except SD Highway 28 right of way
Sec 26 - T113N - R50W
Sec 27 - T113N - R50W
1/4 Line
1/4 Line