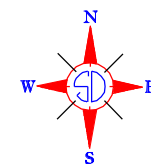



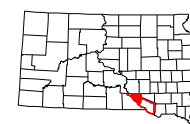
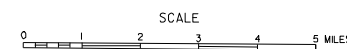
# BENCH MARKS WITH PID NUMBERS

## LEGEND

-  - BENCH MARKS
-  = BENCH MARKS REPORTED AS NOT FOUND
- NM2128 = POINT ID NUMBER



## WEST HALF CHARLES MIX COUNTY SOUTH DAKOTA



UNIVERSAL TRANSVERSE MERCATOR PROJECTION

